


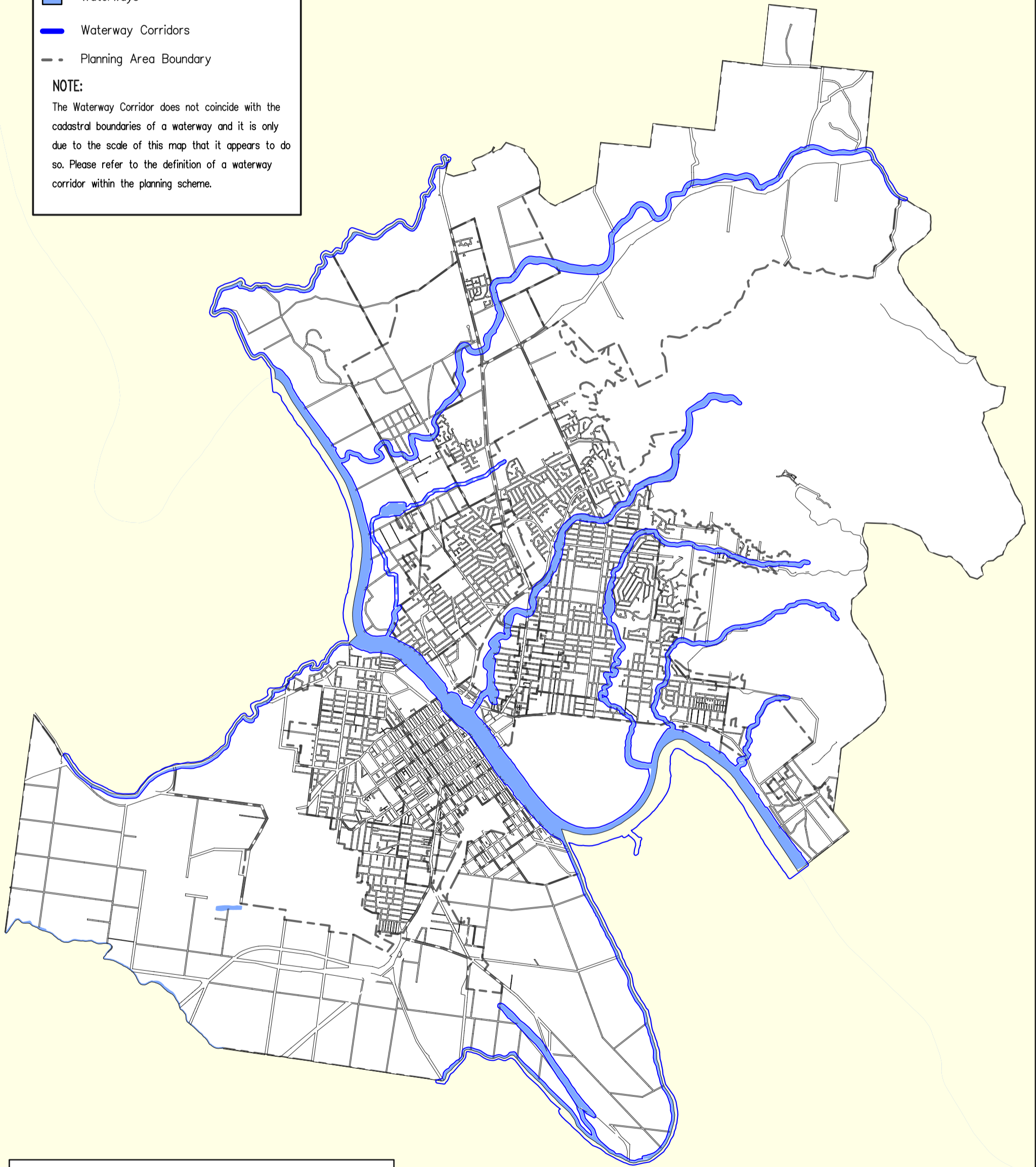


# LEGEND


-  Waterways
-  Waterway Corridors
-  Planning Area Boundary

## NOTE:

The Waterway Corridor does not coincide with the cadastral boundaries of a waterway and it is only due to the scale of this map that it appears to do so. Please refer to the definition of a waterway corridor within the planning scheme.



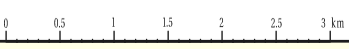

This map was produced by  
Rockhampton City Council  
Geographic Information Systems



Created on the 23-Dec-2004  
GIS Ref: Mpa WORK, File CPR\_BWATC

## Planning Scheme Map 5 Waterway Corridor Map

Scale 1 : 70000



**Disclaimer**

Copyright protects this publication. Except for the purposes permitted by the Copyright Act, reproduction by whatever means is prohibited without prior written permission of the Chief Executive Officer, Rockhampton City Council. Rockhampton City Council will not be liable under any circumstances in connection with or arising out of the use of this map. Rockhampton City Council does not warrant that the data is error free. Any queries should be directed to the Rockhampton City Council, Land Information Services.

Digital Cadastral Database current as at Dec 2004 © The State Government of Queensland (Dept of Natural Resources) 2004.  
All other data © Rockhampton City Council 2004.