



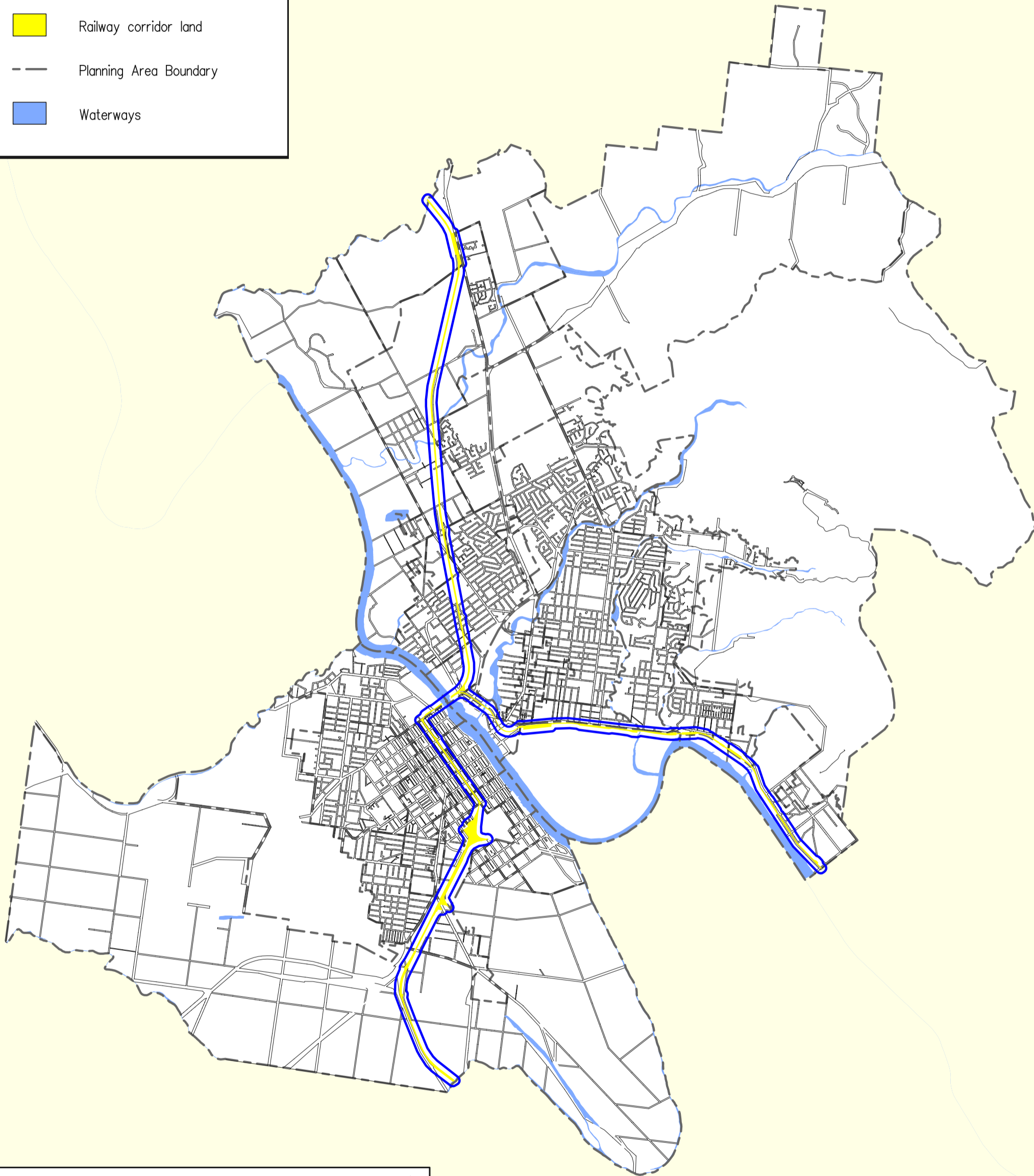



LEGEND

-  Railway Noise affected area (80m from Railway corridor land)
-  Railway corridor land
-  Planning Area Boundary
-  Waterways



This map was produced by
Rockhampton City Council
Geographic Information Systems



Created on the 17-Dec-2004
GIS Ref: Mpu CPR/NOISE File CPR_NOISE

Railway Noise Code Map 1

Scale 1 : 70 000

0 0.5 1 1.5 2 2.5 3 km

Disclaimer

Copyright protects this publication. Except for the purposes permitted by the Copyright Act, reproduction by whatever means is prohibited without prior written permission of the Chief Executive Officer, Rockhampton City Council. Rockhampton City Council will not be liable under any circumstances in connection with or arising out of the use of this map. Rockhampton City Council does not warrant that the data is error free. Any queries should be directed to the Rockhampton City Council, Land Information Services.
Digital Cadastral Database current as at Dec 2004 © The State Government of Queensland (Dept of Natural Resources) 2004.
All other data © Rockhampton City Council 2004.