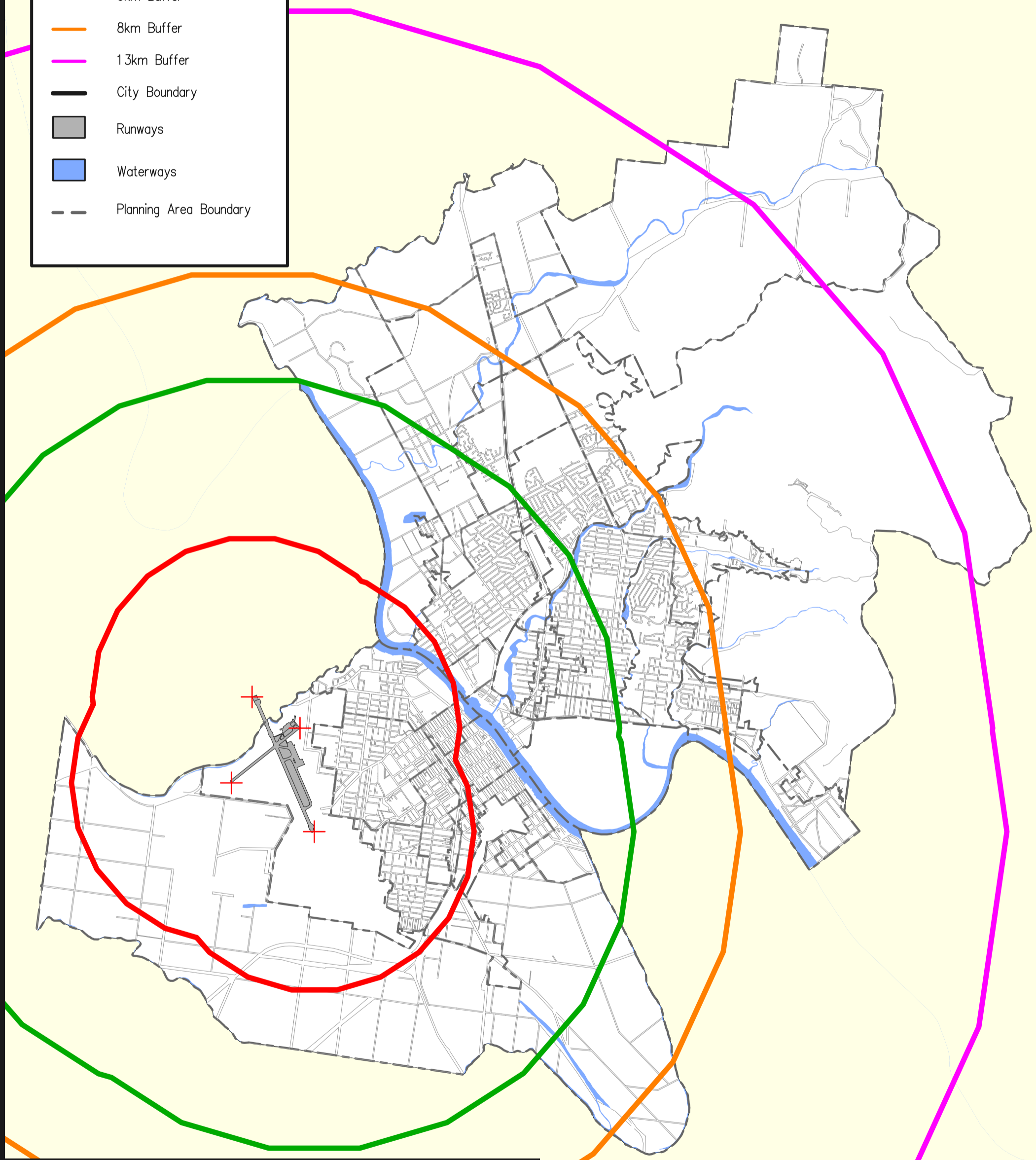



# LEGEND

- 3km Buffer
- 6km Buffer
- 8km Buffer
- 13km Buffer
- City Boundary
- Runways
- Waterways
- Planning Area Boundary



This map was produced by  
Rockhampton City Council  
Geographic Information Systems




Created on the 21-Dec-2004  
G.I.S. Ref : Mpa CPRINUSE, File CPR\_BUNW.



## Airport Code Map 4 Distance to Runways Map

Scale 1 : 70 000



### Disclaimer

Copyright protects this publication. Except for the purposes permitted by the Copyright Act, reproduction by whatever means is prohibited without prior written permission of the Chief Executive Officer, Rockhampton City Council. Rockhampton City Council will not be liable under any circumstances in connection with or arising out of the use of this map. Rockhampton City Council does not warrant that the data is error free. Any queries should be directed to the Rockhampton City Council, Land Information Services.  
Digital Cadastral Database current as at Dec 2004 © The State Government of Queensland (Dept of Natural Resources) 2004.  
All other data © Rockhampton City Council 2004.