








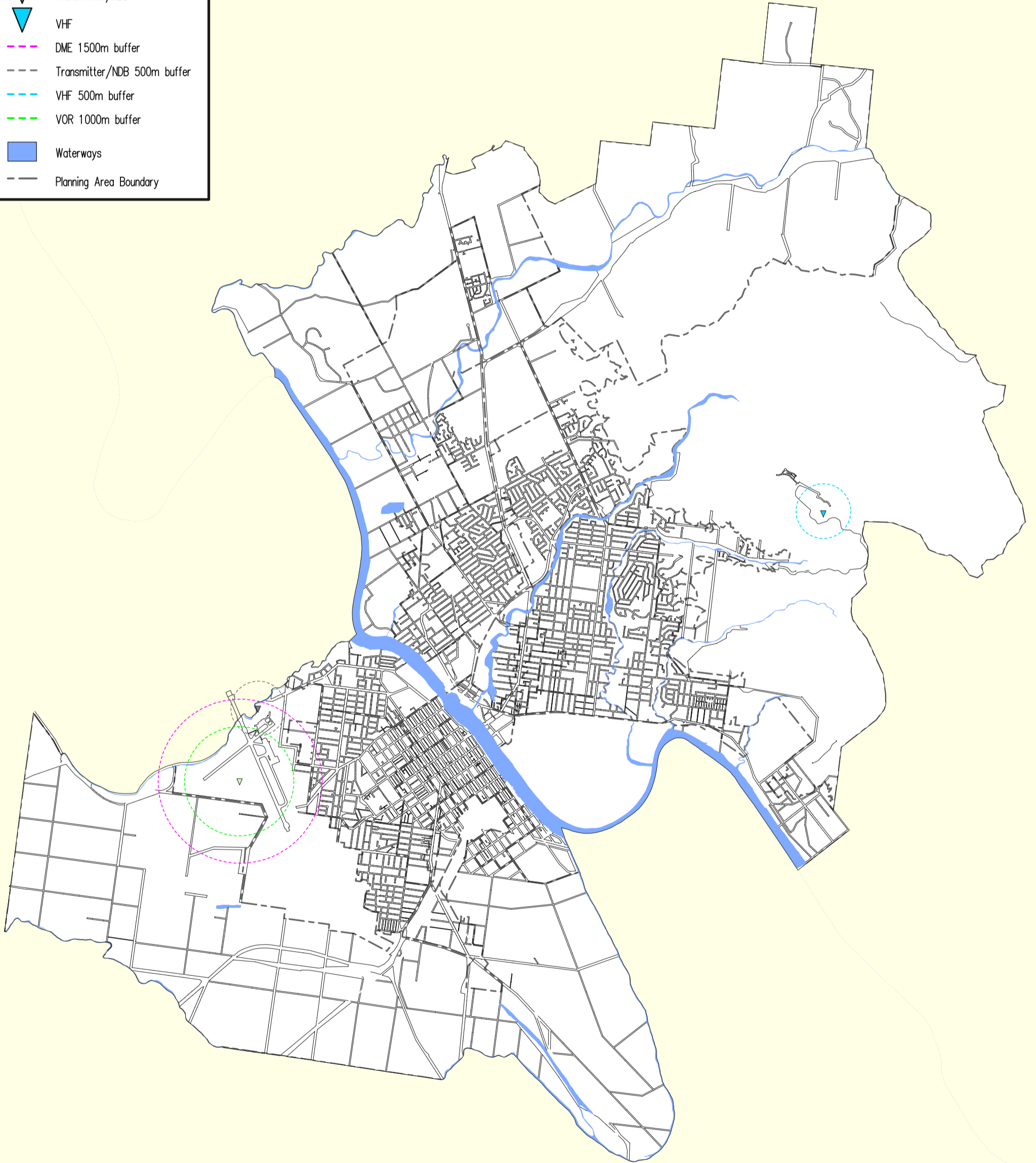



LEGEND

-  DME/VOR
-  Transmitter/NDB
-  VHF
-  DME 1500m buffer
-  Transmitter/NDB 500m buffer
-  VHF 500m buffer
-  VOR 1000m buffer
-  Waterways
-  Planning Area Boundary



This map was produced by
Rockhampton City Council
 Geographic Information Systems

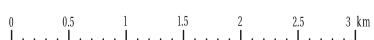


Created on the 21-Dec-2004
 G.I.S. Ref : Mpa CPRINTUSE, File AVTRUF



Airport Code Map 3 Aviation Facilities Sensitive Area

Scale 1 : 70 000



Disclaimer

Copyright protects this publication. Except for the purposes permitted by the Copyright Act, reproduction by whatever means is prohibited without prior written permission of the Chief Executive Officer, Rockhampton City Council. Rockhampton City Council will not be liable under any circumstances in connection with or arising out of the use of this map. Rockhampton City Council does not warrant that the data is error free. Any queries should be directed to the Rockhampton City Council, Land Information Services.
 Digital Cadastral Database current as at Dec 2004. © The State Government of Queensland (Dept of Natural Resources) 2004.
 All other data © Rockhampton City Council 2004.