




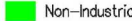



LEGEND

-  Precinct Boundary
-  Railway
-  Low Impact Industry
-  Medium Impact Industry
-  Sales & Service Industry
-  Non-Industrial



INDUSTRIAL LAND USE STRATEGY

Figure 4 **KAWANA-PARK AVE. INDUSTRIAL PRECINCT**

This map was produced by
Rockhampton City Council
 Land Information Systems



Printed on the 12-Jun-2002
 11:51:24 AM TORQUEMAN JOB 020.DWG

Scale 1:10000