














Fitzroy Shire Council

Zoning Map - A17 Gracemere - Stanwell Zone

LEGEND

Gracemere-Stanwell Zone Precincts

-  Low Impact Industry Precinct
-  Medium Impact Industry Precinct
-  High Impact Industry Precinct
-  A General Industry Precinct A
-  E Special Industry Precinct E
-  F General Industry Precinct F
-  G General Industry Precinct G
-  H Special Industry Precinct H
-  I Special Industry Precinct I
-  J General Industry Precinct J
-  K Rural/Village Balance Precinct K

Copyright protects this publication. Reproduction by whatever means is prohibited without prior written permission of the Chief Executive Officer, Rockhampton Regional Council. Rockhampton Regional Council will not be held liable under any circumstances in connection with or arising out of the use of this data nor does it warrant that the data is error free. Any queries should be directed to the Customer Service Centre, Rockhampton Regional Council or telephone 1300 22 55 77. The Digital Cadastral Data Base is current as at January 2013. Copyright The State Government of Queensland (Dept. of Environment and Resource Management) 2013.
All other data copyright Rockhampton Regional Council 2013.

