LEGEND

- 18.0 — EXISTING CONTOURS (MAJOR) 1.0m INTERVALS
- EXISTING CONTOURS (MINOR) 0.5m INTERVALS
- PROPERTY BOUNDARY
- LIDAR SURVEY BOUNDARY

CLAY EXTRACTION AREAS	
DESCRIPTION	AREA
CLAY EXTRACTION PIT A	36,434m²
CLAY EXTRACTION PIT B	70,603m²

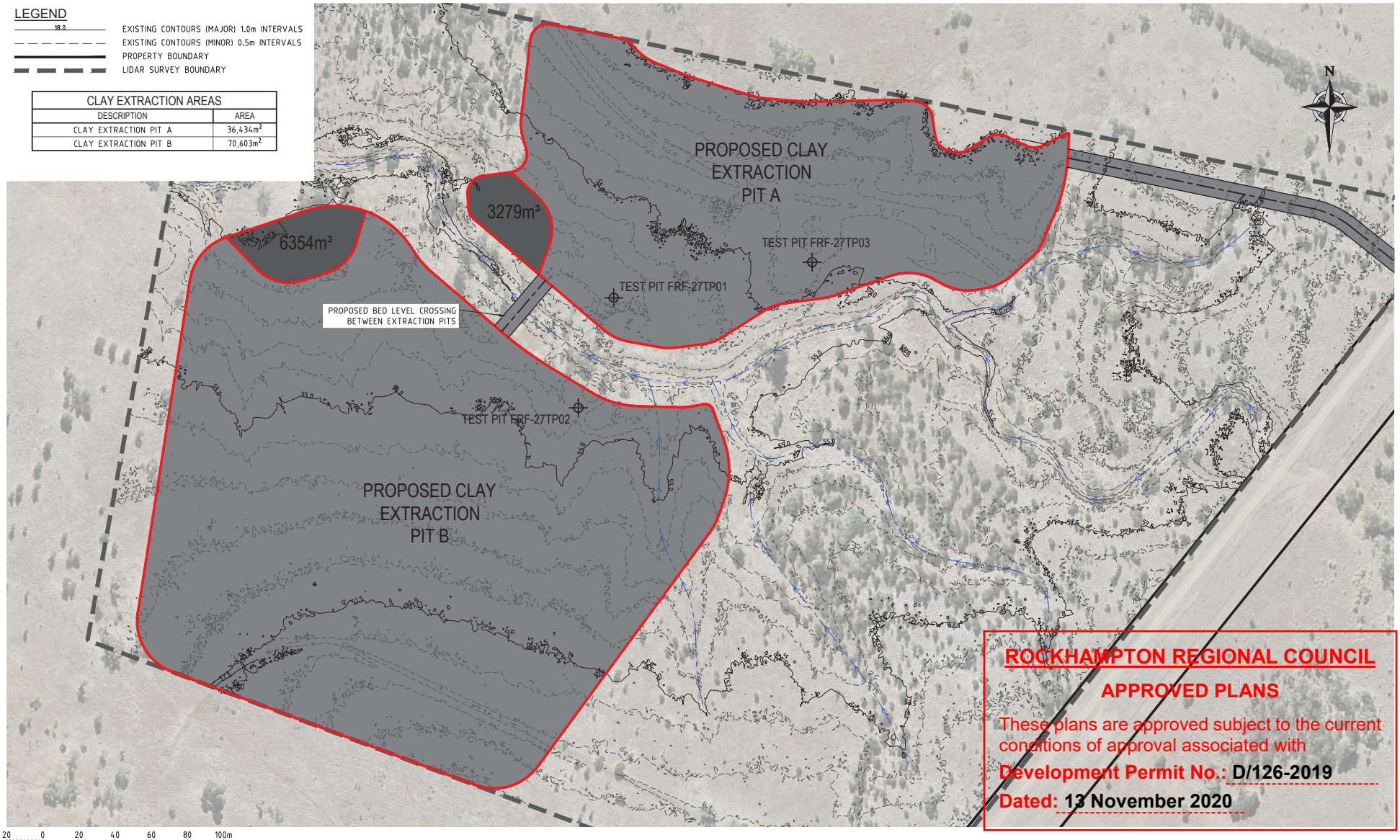

ROCKHAMPTON REGIONAL COUNCIL

APPROVED PLANS

These plans are approved subject to the current conditions of approval associated with

Development Permit No.: D/126-2019

Dated: 13 November 2020

20 0 20 40 60 80 100m

SCALE 1:1 000 @ A1 SCALE 1:2 000 @ A3

LAYOUT PLAN

SCALE 1:1000(A1) 1:2000(A3)

INFORMATION ONLY

SURVEYOR

ADDRESS:

CO-ORDINATE DATUM

HEIGHT DATUM

DRAWING No.	REFERENCE DRAWING TITLE

REV	DATE	REVISION DESCRIPTION	DFT	DFT CHK	DES	DES CHK
B	18.12.19	AMENDED CLAY QUARRY STAGING	RN		RN	
A	06.12.17	SUBMITTED FOR INFORMATION	RN		RN	

	BY	DATE
REVIEWED		
RPEQ ENG		
RPEQ No:		

CLIENT

NOTE: THIS DRAWINGS IS SOLELY THE PROPERTY OF McMURTRIE CONSULTING ENGINEERS PTY LTD. THE INFORMATION CONTAINED IS NOT TO BE DISCLOSED, REPRODUCED OR COPIED IN WHOLE OR PART WITHOUT WRITTEN APPROVAL FROM McMURTRIE CONSULTING ENGINEERS PTY LTD.

SCALE: AS SHOWN

© McMurtrie & Associates Pty Ltd

PREPARED BY 018-17-18

mcmurtrie CONSULTING ENGINEERS
Address: 63 Charles Street NORTH ROCKHAMPTON QLD 4701
Postal: PO BOX 2149, WANDAL QLD 4700
E-mail: mail@mcmengineers.com
Phone: (07) 4921 1780
Mobile: 0407 631 066
Fax: (07) 4921 1790

CLIENT

PROJECT ROOKWOOD WEIR

TITLE PRELIMINARY CLAY EXTRACTION

SITE LAYOUT

SHEET 1 OF 1

A1 | DRAWING NUMBER 0181718-P-1001 | REVISION B

DRAWING LOCATION: S:\PROJECT REC\QR\0371-RR\18-17-18\CAD\DRAWINGS\SHEET SETS\INDIVIDUAL DRAWINGS\INDIVIDUAL DRAWINGS\0181718 - ROOKWOOD WEIR LAYOUT PLAN.DWG

PLOT DATE: 18/12/2019 8:23:15 AM

LEGEND

- EXISTING CONTOURS (MAJOR) 1.0m INTERVALS
- EXISTING CONTOURS (MINOR) 0.5m INTERVALS
- PROPERTY BOUNDARY
- LIDAR SURVEY BOUNDARY
- EXISTING OVERLAND FLOW PATH
- EXTERNAL CATCHMENT DIVERSION FLOW BUND
- DISTURBED AREA FLOW SWALE

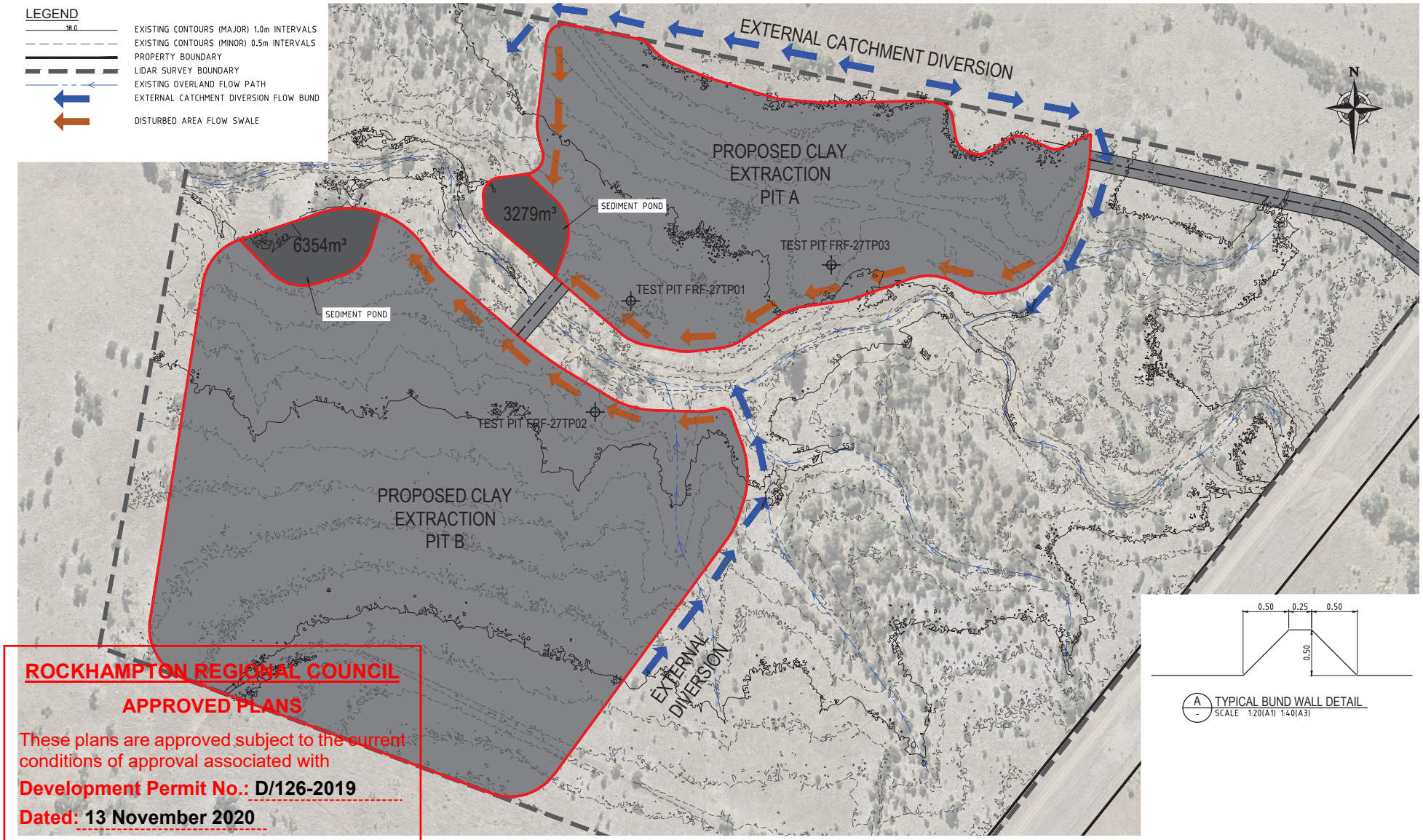

A TYPICAL BUND WALL DETAIL
SCALE 1:20(A1) 1:40(A3)

ROCKHAMPTON REGIONAL COUNCIL

APPROVED PLANS

These plans are approved subject to the current conditions of approval associated with

Development Permit No.: D/126-2019

Dated: 13 November 2020

20 0 20 40 60 80 100m

SCALE 1:1 000 @ A1 SCALE 1:2 000 @ A3

STORMWATER MANAGEMENT PLAN
SCALE 1:1000(A1) 1:2000(A3)

INFORMATION ONLY

SURVEYOR

ADDRESS:

CO-ORDINATE DATUM

HEIGHT DATUM

DRAWING No.	REFERENCE DRAWING TITLE

REV	DATE	REVISION DESCRIPTION	DFT	DFT CHK	DES	DES CHK
C	18.12.19	AMENDED CLAY QUARRY STAGING	RN		RN	
B	20.12.18	ADDED PROPOSED SPILLWAY	RC	CH	RN	CH
A	06.12.17	SUBMITTED FOR INFORMATION	RN	CH	RN	CH

	BY	DATE
REVIEWED		
RPEQ ENG		

RPEQ No:

CLIENT

NOTE: THIS DRAWINGS IS SOLELY THE PROPERTY OF McMURTRIE CONSULTING ENGINEERS PTY LTD. THE INFORMATION CONTAINED IS NOT TO BE DISCLOSED, REPRODUCED OR COPIED IN WHOLE OR PART WITHOUT WRITTEN APPROVAL FROM McMURTRIE CONSULTING ENGINEERS PTY LTD.

SCALE: AS SHOWN

© McMurtrie & Associates Pty Ltd

PREPARED BY 018-17-18
mcmurtrie CONSULTING ENGINEERS
Address: 63 Charles Street NORTH ROCKHAMPTON QLD 4701
Postal: PO BOX 2149, WANDAL QLD 4700
E-mail: mail@mcmengineers.com
Phone: (07) 4921 1780
Mobile: 0407 631 066
Fax: (07) 4921 1790

CLIENT
PROJECT ROOKWOOD WEIR
TITLE PRELIMINARY CLAY EXTRACTION
STORMWATER MANAGEMENT PLAN
SHEET 1 OF 1

A1 | DRAWING NUMBER 0181718-P-1002 | REVISION C

DRAWING LOCATION: J:\PROJECT RECORDS\0171-99\18-171-99\ACAD\DRAWINGS\SHEET SETS\INDIVIDUAL DRAWINGS\INDIVIDUAL DRAWINGS\0181718 - ROOKWOOD WEIR LAYOUT PLAN.DWG

PLOT DATE: 18/12/2019 9:25:15 AM

Document Set ID: 11823014
Version: 1, Version Date: 24/12/2019

LEGEND

- EXISTING CONTOURS (MAJOR) 1.0m INTERVALS
- EXISTING CONTOURS (MINOR) 0.5m INTERVALS
- PROPERTY BOUNDARY
- LIDAR SURVEY BOUNDARY
- BIODIVERSITY OVERLAY - MLES GENERAL
- BIODIVERSITY OVERLAY - WATERWAYS
- BUSH FIRE HAZARD - MEDIUM RISK
- BUSH FIRE HAZARD - BUFFER ZONE
- AGRICULTURAL LAND CLASSIFICATION
- MAPPED BRIGALOW WITH OFFSET

NOTE
THE ENTIRETY OF THIS PLAN IS IMPACTED BY THE FLOODPLAIN INVESTIGATION AREA OVERLAY, WHICH HAS BEEN OMITTED FOR CLARITY

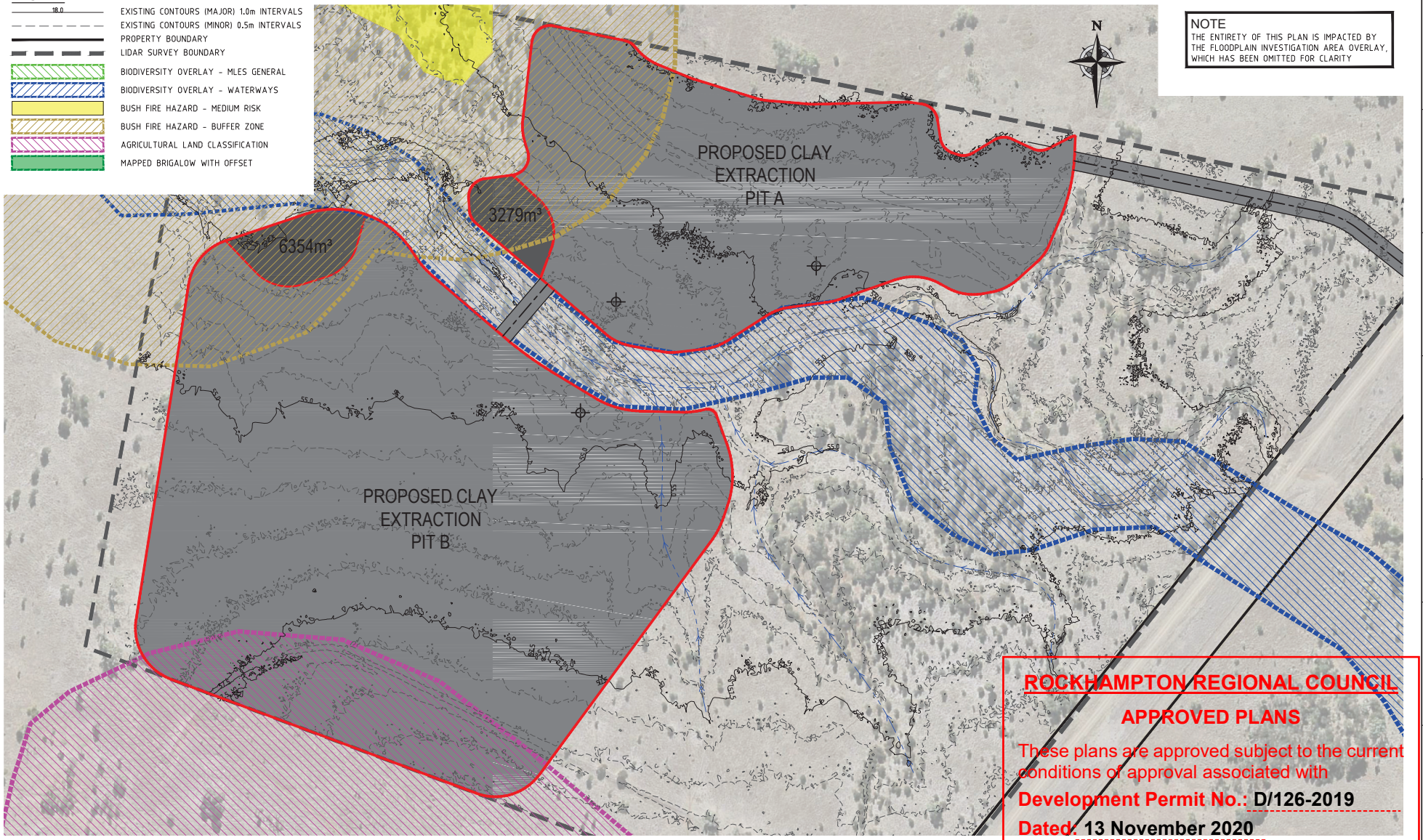

20 0 20 40 60 80 100m
SCALE 1:1 000 @ A1 SCALE 1:2 000 @ A3

ROCKHAMPTON REGION PLANNING SCHEME 2015 OVERLAY
SCALE 1:1000(A1) 1:2000(A3)

ROCKHAMPTON REGIONAL COUNCIL
APPROVED PLANS
These plans are approved subject to the current conditions of approval associated with
Development Permit No.: D/126-2019
Dated: 13 November 2020

INFORMATION ONLY

SURVEYOR
ADDRESS:
CO-ORDINATE DATUM
HEIGHT DATUM

DRAWING No.	REFERENCE DRAWING TITLE	REV	DATE	REVISION DESCRIPTION	DFT	DFT CHK	DES	DES CHK
		B	18.12.19	AMENDED CLAY QUARRY STAGING	RN		RN	
		A	06.12.17	SUBMITTED FOR INFORMATION	RN		RN	

	BY	DATE
REVIEWED		
RPEQ ENG		
RPEQ No:		

CLIENT

NOTE: THIS DRAWINGS IS SOLELY THE PROPERTY OF McMURTRIE CONSULTING ENGINEERS PTY LTD. THE INFORMATION CONTAINED IS NOT TO BE DISCLOSED, REPRODUCED OR COPIED IN WHOLE OR PART WITHOUT WRITTEN APPROVAL FROM McMURTRIE CONSULTING ENGINEERS PTY LTD.

SCALE: AS SHOWN

© McMurtrie & Associates Pty Ltd

PREPARED BY 018-17-18
mcmurtrie CONSULTING ENGINEERS
Address: 63 Charles Street NORTH ROCKHAMPTON QLD 4701
Postal: PO BOX 2149, WANDAL QLD 4700
E-mail: mail@mcmengineers.com
Phone: (07) 4921 1780
Mobile: 0407 631 066
Fax: (07) 4921 1790

CLIENT
PROJECT ROOKWOOD WEIR
TITLE PRELIMINARY CLAY EXTRACTION
COUNCIL MAPPING
SHEET 1 OF 1

A1 | DRAWING NUMBER 0181718-P-1003 | REVISION B

DRAWING LOCATION: S:\PROJECT RECORDS\0171-0181\171-181\ACAD\DRAWINGS\SHEET SETS\INDIVIDUAL DRAWINGS\INDIVIDUAL DRAWINGS\0181718 - ROOKWOOD WEIR LAYOUT PLAN.DWG
PLOT DATE: 18/12/2019 8:29:51 AM

Document Set ID: 11823014
Version: 1, Version Date: 24/12/2019