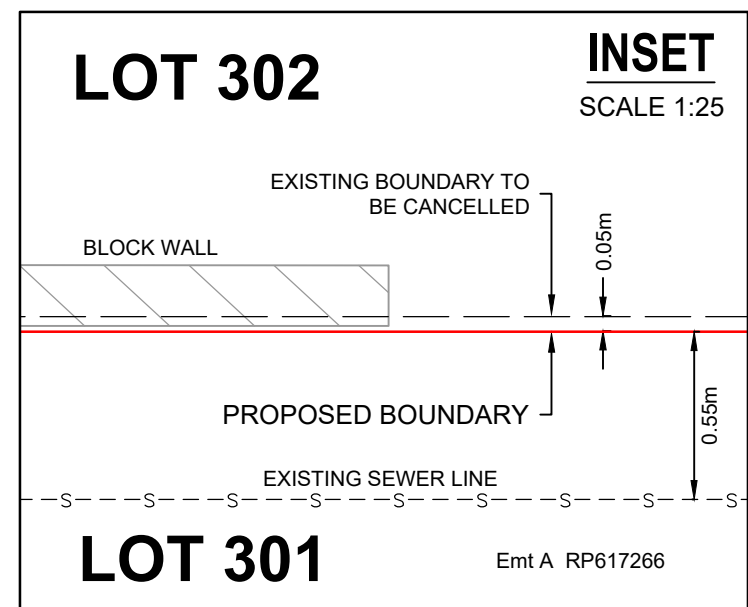
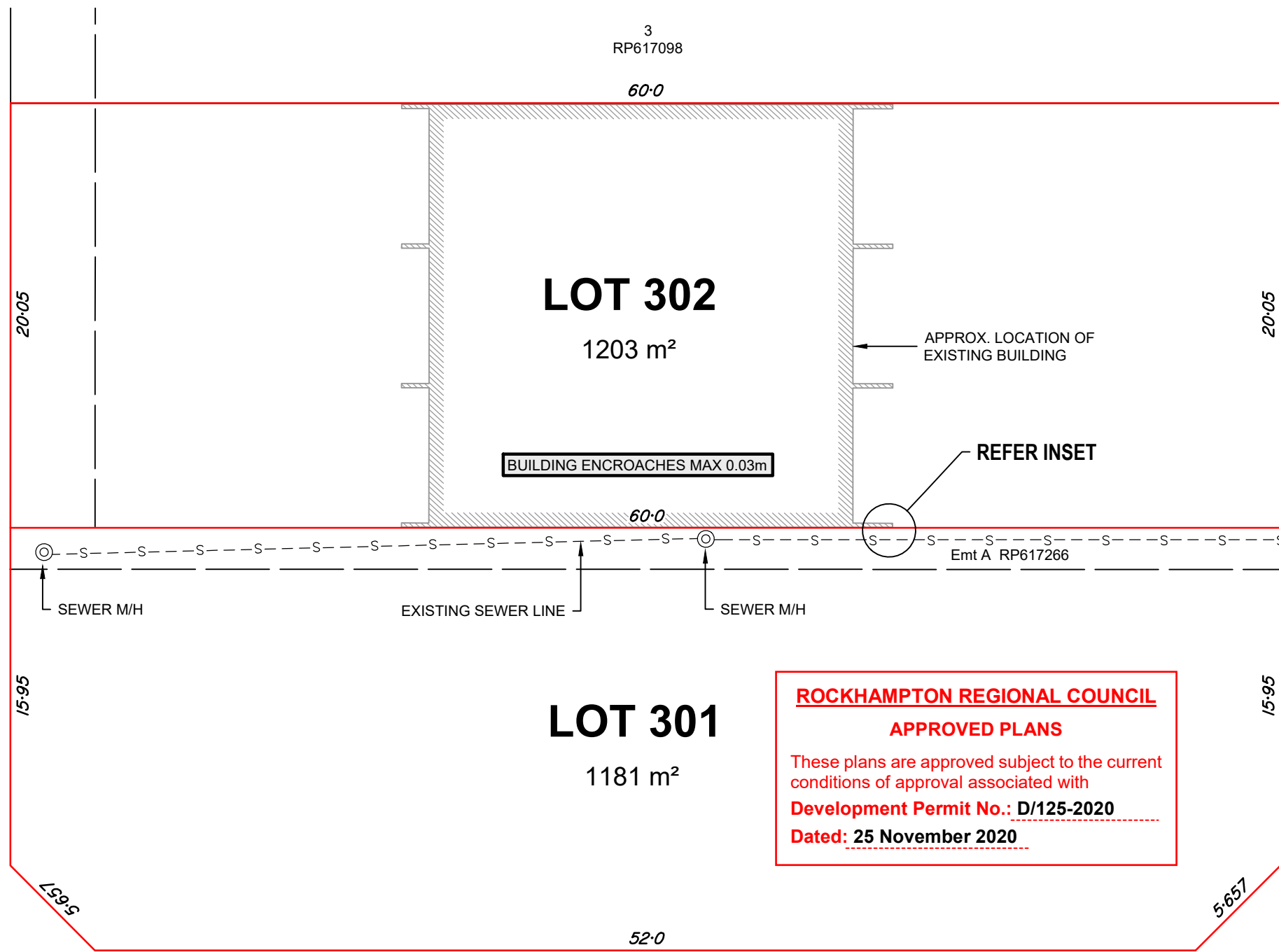


PATTEMORE STREET

RICHARDSON ROAD




DEVELOPMENT DETAILS

Area of land to be transferred: 3m²

NOTE

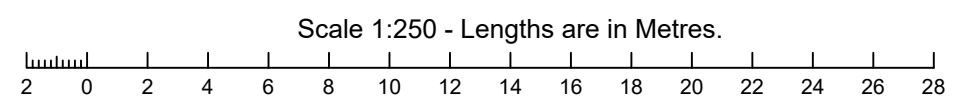
The proposed boundary may be realigned so as to only rectify the encroachment of the building, thus avoiding realignment of the full boundary.

ROCKHAMPTON REGIONAL COUNCIL
APPROVED PLANS
 These plans are approved subject to the current conditions of approval associated with
Development Permit No.: D/125-2020
Dated: 25 November 2020



MERCER STREET

IMPORTANT NOTE
 DIMENSIONS AND AREAS ARE APPROXIMATE ONLY AND ARE SUBJECT TO FINAL SURVEY AND LOCAL AUTHORITY APPROVAL.



| Rev | Description | Drawn | Checked | Date |
|-----|--------------------|-------|---------|------------|
| A | Issue for approval | AD | AH | 22/07/2020 |

This plan was prepared as a proposed boundary re-alignment and should not be used for any other purpose. The dimensions, areas and total number of lots shown hereon are subject to field survey and also to the requirements of Council and any other authority which may have requirements under any relevant legislation. In particular, no reliance should be placed on the information on this plan for any financial dealing involving the land. This note is an integral part of the plan.

| PROPOSAL PLAN | |
|---|--------------------------------|
| PROJECT: | PROPOSED BOUNDARY RE-ALIGNMENT |
| LOCATION: | 295 RICHARDSON ROAD, KAWANA |
| Real Property Description: LOTS 1 AND 2 ON RP617098 | |
| CLIENT: | KYLEAKIN PTY LTD |
| Horiz. Datum: | MGA ZONE 56 (GDA 94) |
| Vert. Datum: | N/A |
| Local Authority: | ROCKHAMPTON REGIONAL |

VISION SURVEYS

Airlie Beach | Mackay | Townsville | Rockhampton | Brisbane | Gold Coast

E : admin@visionsurveysqld.com.au P : 13000VISION

| | |
|---------------------|-------------------------|
| Scale: 1 : 250 @ A3 | Drawing No: 20412-PP-01 |
| Drawn: AD | Sheet: 1 OF 1 |
| Surveyor: N/A | Revision: A |