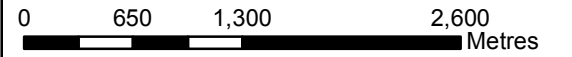


Trunk Infrastructure - Water

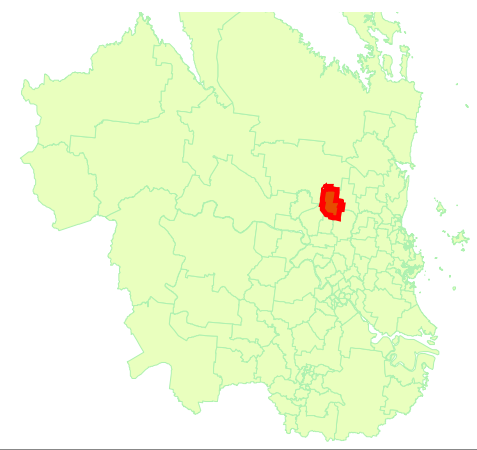
- Locality Boundaries
- Future Water Trunk Infrastructure**
- Future Pump Station
- WTP Future Treatment Plant
- Future Water Reservoir
- Future Water Trunk Main
- Existing Water Trunk Infrastructure**
- PS Existing Pump Station
- WTP Existing Treatment Plant
- Existing Water Reservoir
- Existing Water Trunk Main
- Existing Dams or Bores
- Cadastral Parcels
- Priority Infrastructure Area

Note: Priority Infrastructure Area located inside hashed boundary.

Approx Scale @A3 1:45,000



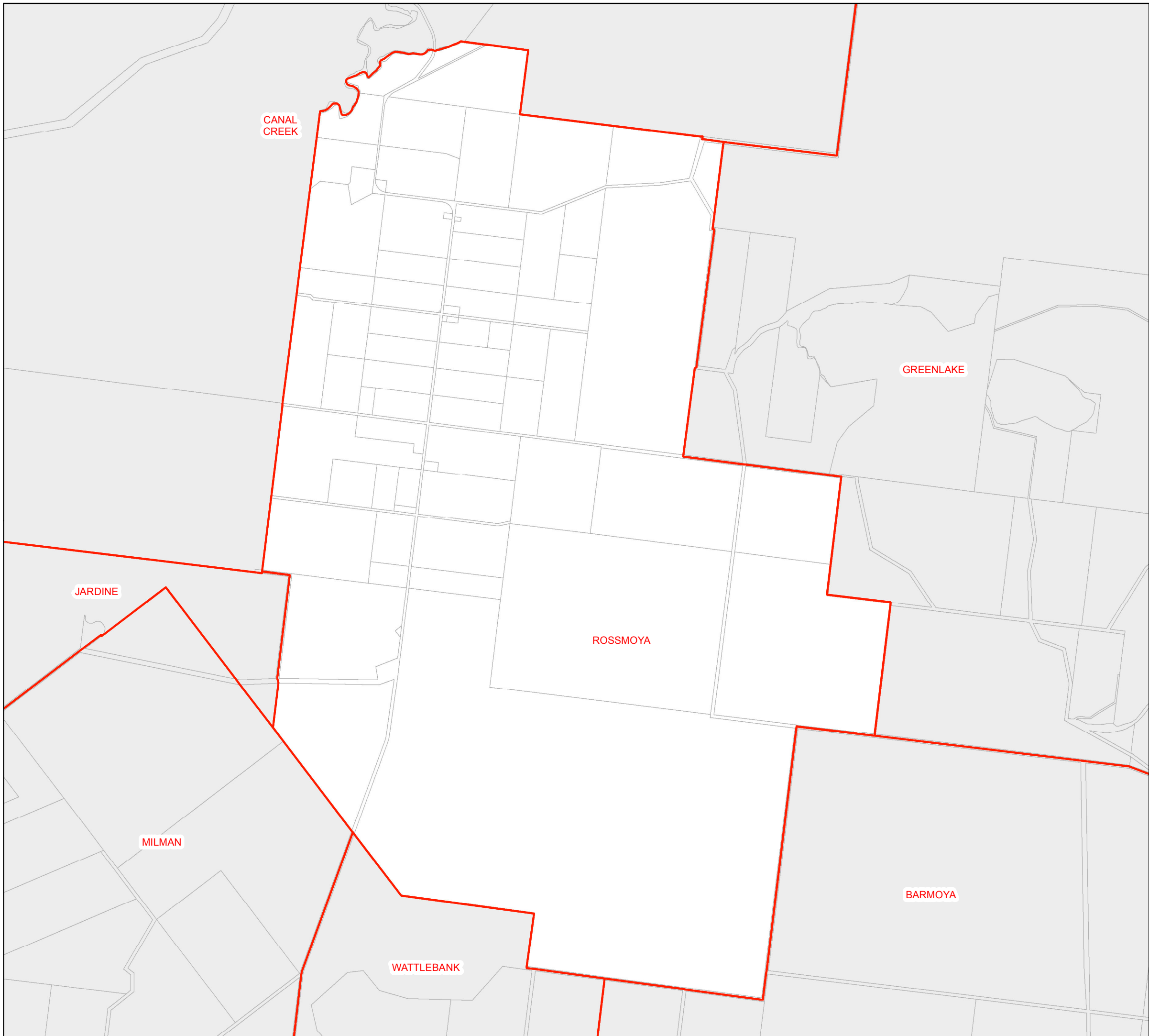
Copyright protects this publication. Reproduction by whatever means is prohibited without prior written permission of the Chief Executive Officer, Rockhampton Regional Council. Rockhampton Regional Council will not be held liable under any circumstances in connection with or arising out of the use of this data nor does it warrant that the data is error free. Any queries should be directed to the Customer Service Centre, Rockhampton Regional Council or telephone 1300 22 55 77. The Digital Cadastral Data Base is current as at April 2012. Copyright The State Government of Queensland (Dept. of Environment and Resource Management) 2012. All other data copyright Rockhampton Regional Council 2012.



Map 94-1 ROSSMOYA Water Network Infrastructure Map

December 2012





Trunk Infrastructure - Sewerage

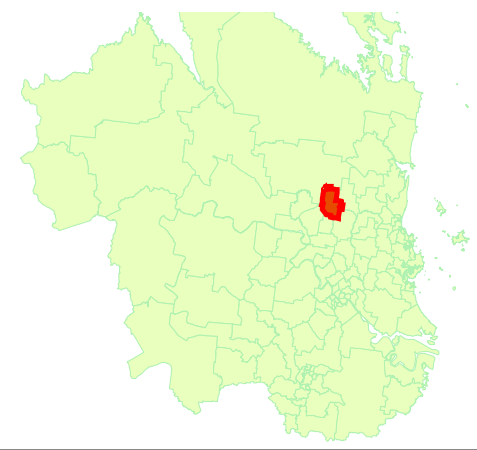
- Locality Boundaries
- Future Sewerage Trunk Infrastructure**
- Future Pump Station
- Future Treatment Plant
- Future Sewerage Main
- Existing Sewerage Trunk Infrastructure**
- PS Existing Pump Station
- STP Existing Treatment Plant
- Existing Sewerage Trunk Main
- Cadastral Parcels
- Priority Infrastructure Area

Note: Priority Infrastructure Area located inside hashed boundary.

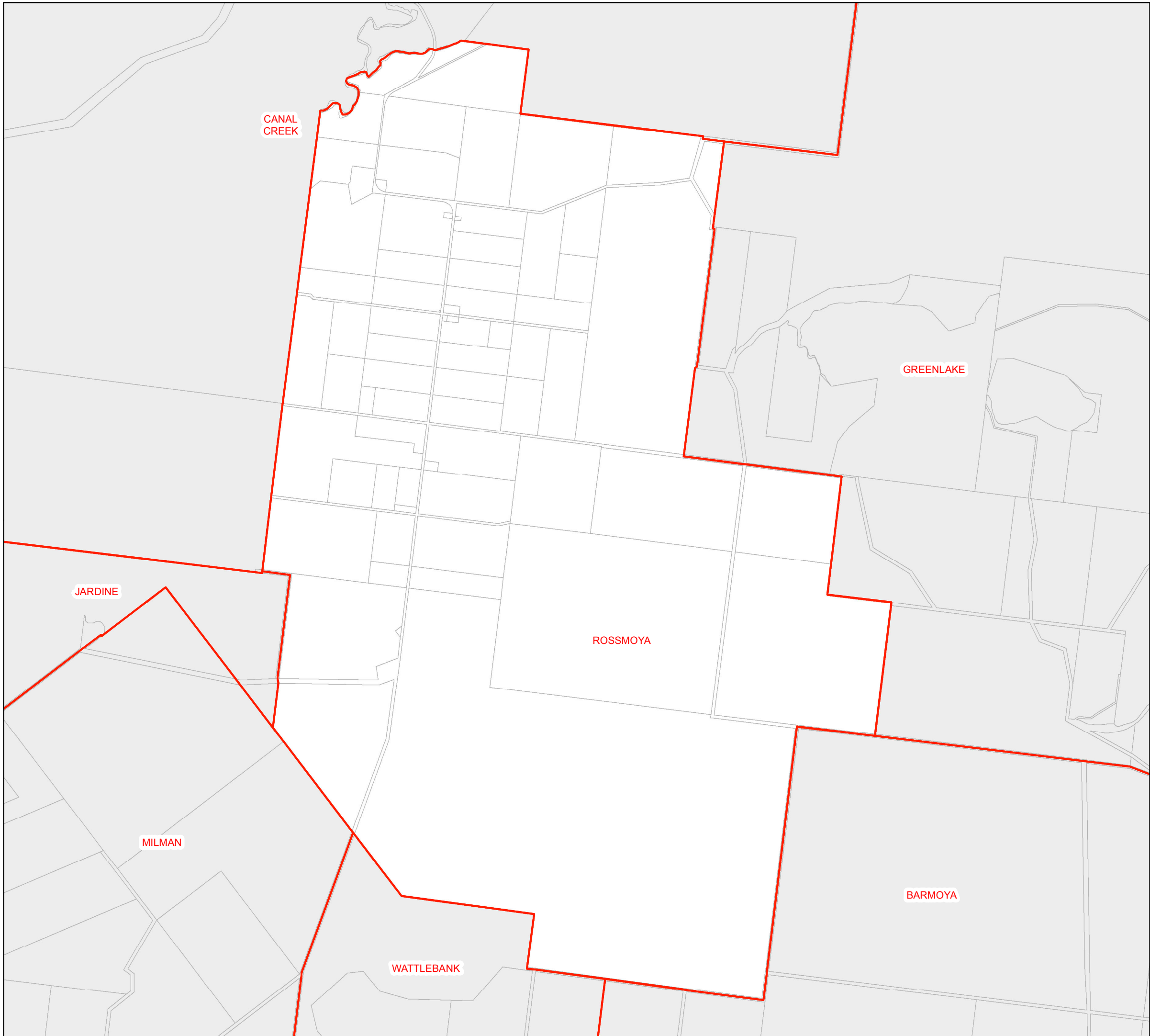
Approx Scale @A3 1:45,000

0 650 1,300 2,600 Metres

Copyright protects this publication. Reproduction by whatever means is prohibited without prior written permission of the Chief Executive Officer, Rockhampton Regional Council. Rockhampton Regional Council will not be held liable under any circumstances in connection with or arising out of the use of this data nor does it warrant that the data is error free. Any queries should be directed to the Customer Service Centre, Rockhampton Regional Council or telephone 1300 22 55 77. The Digital Cadastral Data Base is current as at April 2012. Copyright The State Government of Queensland (Dept. of Environment and Resource Management) 2012. All other data copyright Rockhampton Regional Council 2012.



Map 94-2 ROSSMOYA Sewerage Network Infrastructure Map



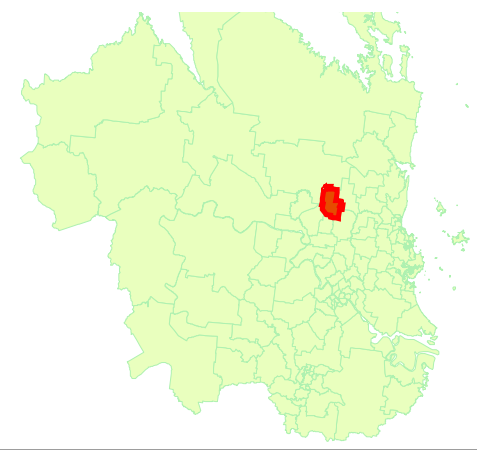
Trunk Infrastructure - Transport

- Locality Boundaries
- Future Trunk Infrastructure**
- Bridge
- ▲ Intersection
- ▬▬▬ Road Works
- Existing Trunk Infrastructure**
- 1 - Highway
- 2 - Main Road
- 3 - Rural Arterial
- 4A - Major Rural Collector
- 6A - Major Urban Arterial
- 6B - Urban Arterial
- 6C - Urban Sub-Arterial
- 7 - Major Urban Collector
- Cadastral Parcels
- Priority Infrastructure Area

Note: Priority Infrastructure Area located inside hashed boundary.

Approx Scale @A3 1:45,000

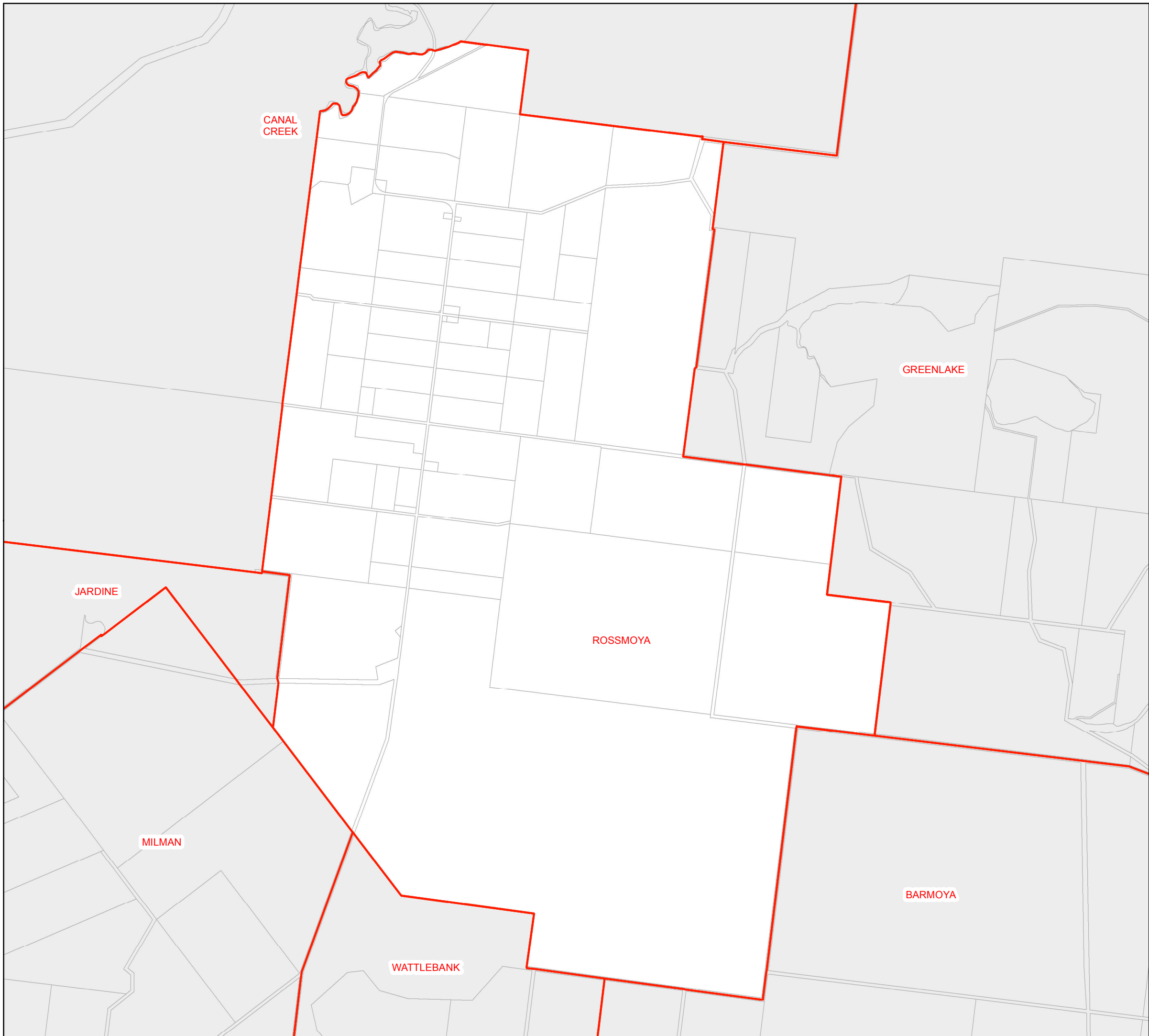
Copyright protects this publication. Reproduction by whatever means is prohibited without prior written permission of the Chief Executive Officer, Rockhampton Regional Council. Rockhampton Regional Council will not be held liable under any circumstances in connection with or arising out of the use of this data nor does it warrant that the data is error free. Any queries should be directed to the Customer Service Centre, Rockhampton Regional Council or telephone 1300 22 55 77. The Digital Cadastral Data Base is current as at April 2012. Copyright The State Government of Queensland (Dept. of Environment and Resource Management) 2012. All other data copyright Rockhampton Regional Council 2012.



Map 94-3 ROSSMOYA Transport Network Infrastructure Map

December 2012





Trunk Infrastructure - Stormwater

- Locality Boundaries
- Future Stormwater Trunk Infrastructure**
- Future Trunk Drainage
- Future Trunk Cross Drainage
- Cadastral Parcels
- PIA

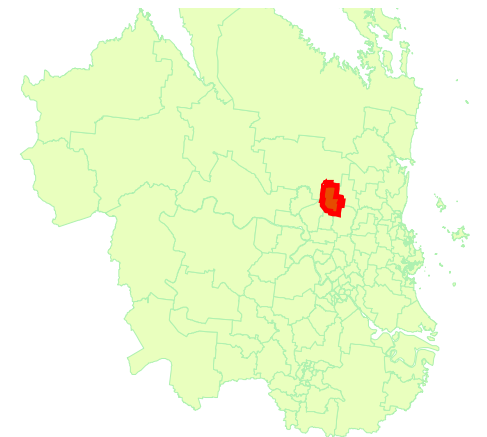
Note: Priority Infrastructure Area located inside hashed boundary.



Approx Scale @A3 1:45,000



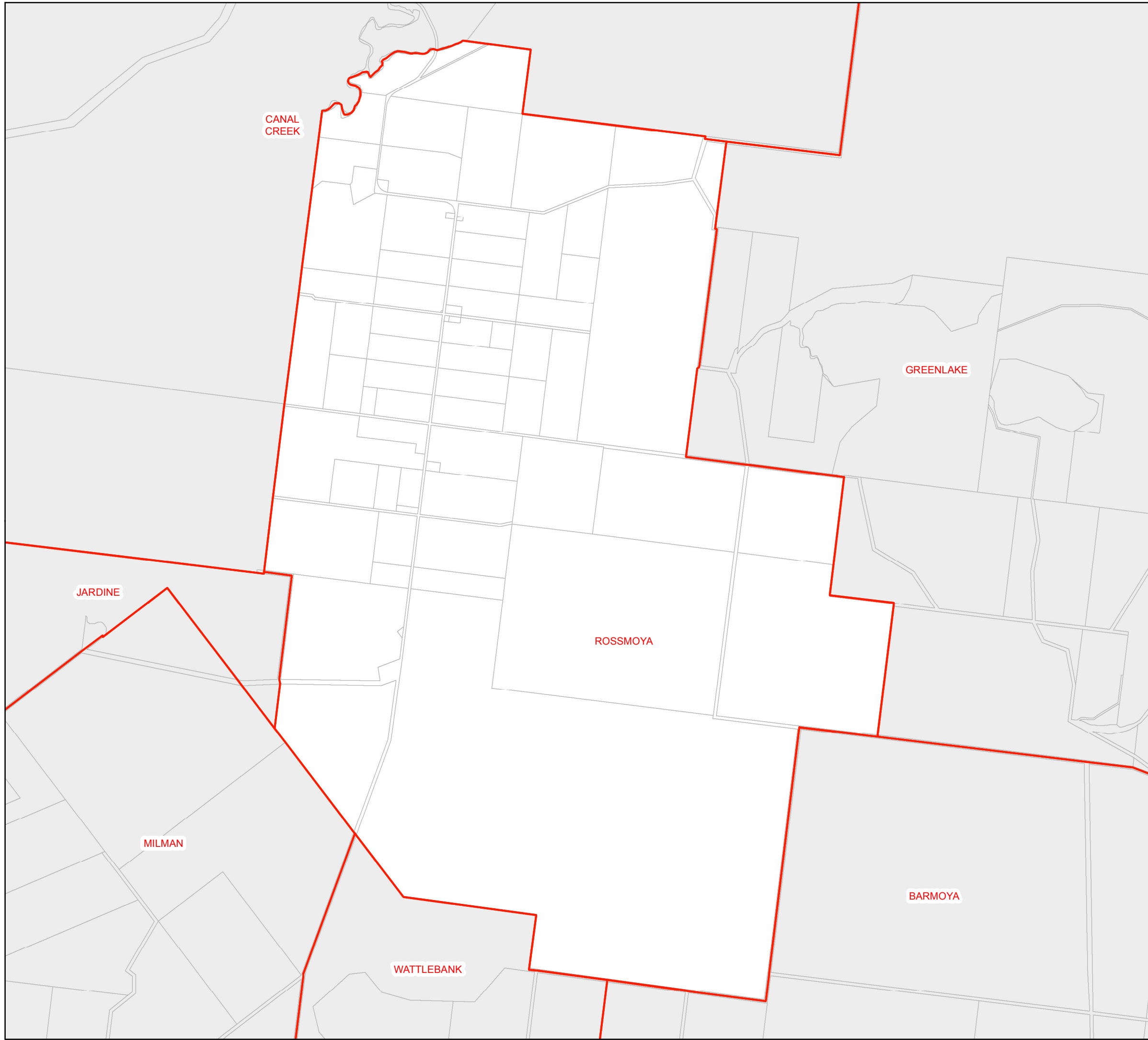
Copyright protects this publication. Reproduction by whatever means is prohibited without prior written permission of the Chief Executive Officer, Rockhampton Regional Council. Rockhampton Regional Council will not be held liable under any circumstances in connection with or arising out of the use of this data nor does it warrant that the data is error free. Any queries should be directed to the Customer Service Centre, Rockhampton Regional Council or telephone 1300 22 55 77. The Digital Cadastral Data Base is current as at April 2012. Copyright The State Government of Queensland (Dept. of Environment and Resource Management) 2012. All other data copyright Rockhampton Regional Council 2012.



Map 94-4 ROSSMOYA Stormwater Network Infrastructure Map

December 2012





Trunk Infrastructure - Parks

Locality Boundaries

Future Community Facilities

District

Regional

Future Recreational Parks

District

Regional

Upgrade

Future Sports Parks

District

Regional

Existing Community Facilities

District

Regional

Existing Recreational Parks

Local

District

Regional

Existing Sports Parks

District

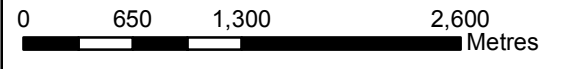
Regional

Cadastral Parcels

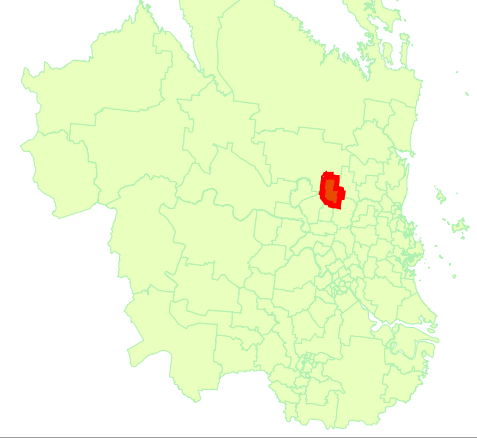
Priority Infrastructure Area

Note: Priority Infrastructure Area located inside hashed boundary

Approx Scale @A3 1:45,000



Copyright protects this publication. Reproduction by whatever means is prohibited without prior written permission of the Chief Executive Officer, Rockhampton Regional Council. Rockhampton Regional Council will not be held liable under any circumstances in connection with or arising out of the use of this data nor does it warrant that the data is error free. Any queries should be directed to the Customer Service Centre, Rockhampton Regional Council or telephone 1300 22 55 77. The Digital Cadastral Data Base is current as at April 2012. Copyright The State Government of Queensland (Dept. of Environment and Resource Management) 2012. All other data copyright Rockhampton Regional Council 2012.



**Map 94-5
ROSSMOYA**
Public Parks and Land for Community
Facilities Network Infrastructure Map