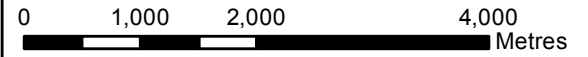


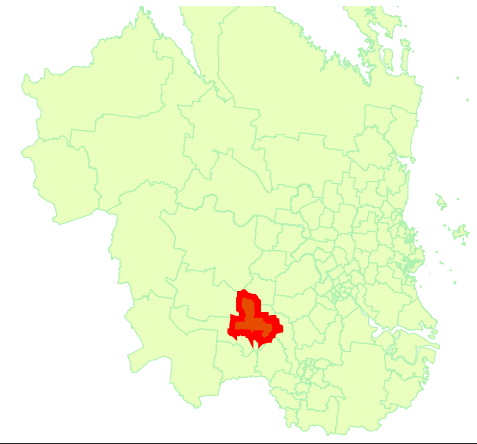
Trunk Infrastructure - Water

- Locality Boundaries
- Cadastral Parcels
- Future Water Trunk Infrastructure**
- Future Pump Station
- Future Treatment Plant
- Future Water Reservoir
- Future Water Trunk Main
- Existing Water Trunk Infrastructure**
- Existing Pump Station
- Existing Treatment Plant
- Existing Water Reservoir
- Existing Water Trunk Main
- Existing Dams or Bores

Approx Scale @A3 1:65,000



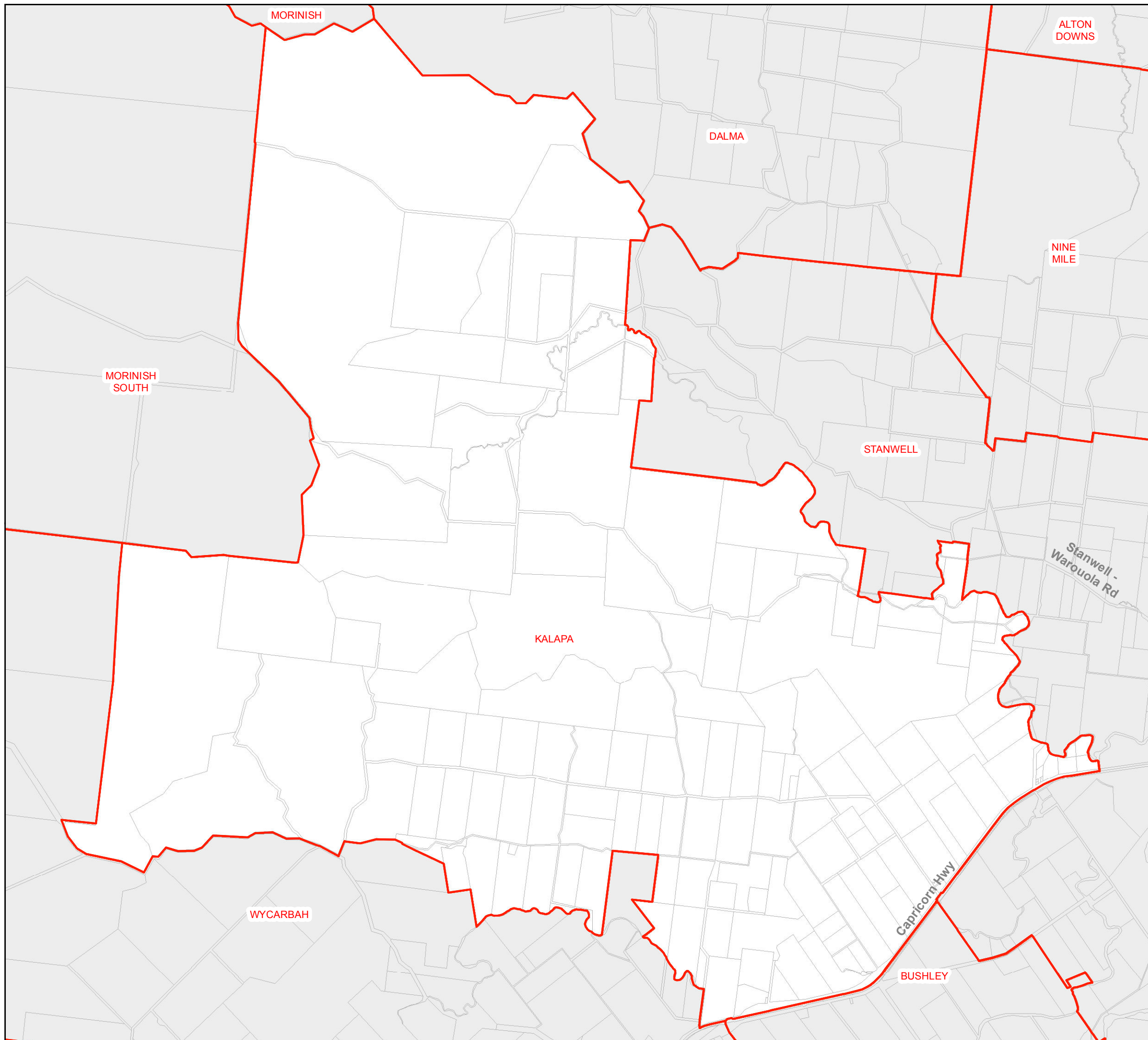
Copyright protects this publication. Reproduction by whatever means is prohibited without prior written permission of the Chief Executive Officer, Rockhampton Regional Council. Rockhampton Regional Council will not be held liable under any circumstances in connection with or arising out of the use of this data nor does it warrant that the data is error free. Any queries should be directed to the Customer Service Centre, Rockhampton Regional Council or telephone 1300 22 55 77. The Digital Cadastral Data Base is current as at January 2011. Copyright The State Government of Queensland (Dept. of Environment and Resource Management) 2011. All other data copyright Rockhampton Regional Council 2011.



Map 50-1 KALAPA Water Network Infrastructure Map

November 2011

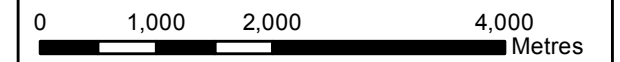




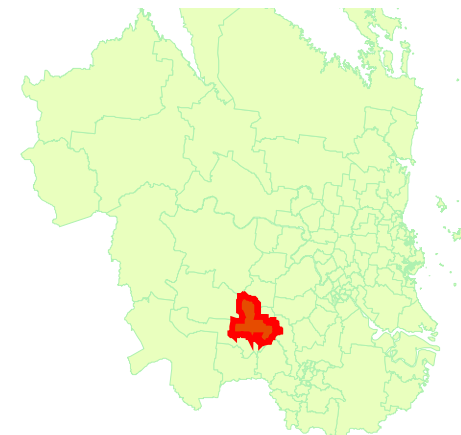
Trunk Infrastructure - Sewerage

- Locality Boundaries
- Cadastral Parcels
- Future Sewerage Trunk Infrastructure**
- Future Pump Station
- Future Treatment Plant
- Future Sewerage Main
- Existing Sewerage Trunk Infrastructure**
- PS Existing Pump Station
- STP Existing Treatment Plant
- Existing Sewerage Trunk Main

Approx Scale @A3 1:65,000



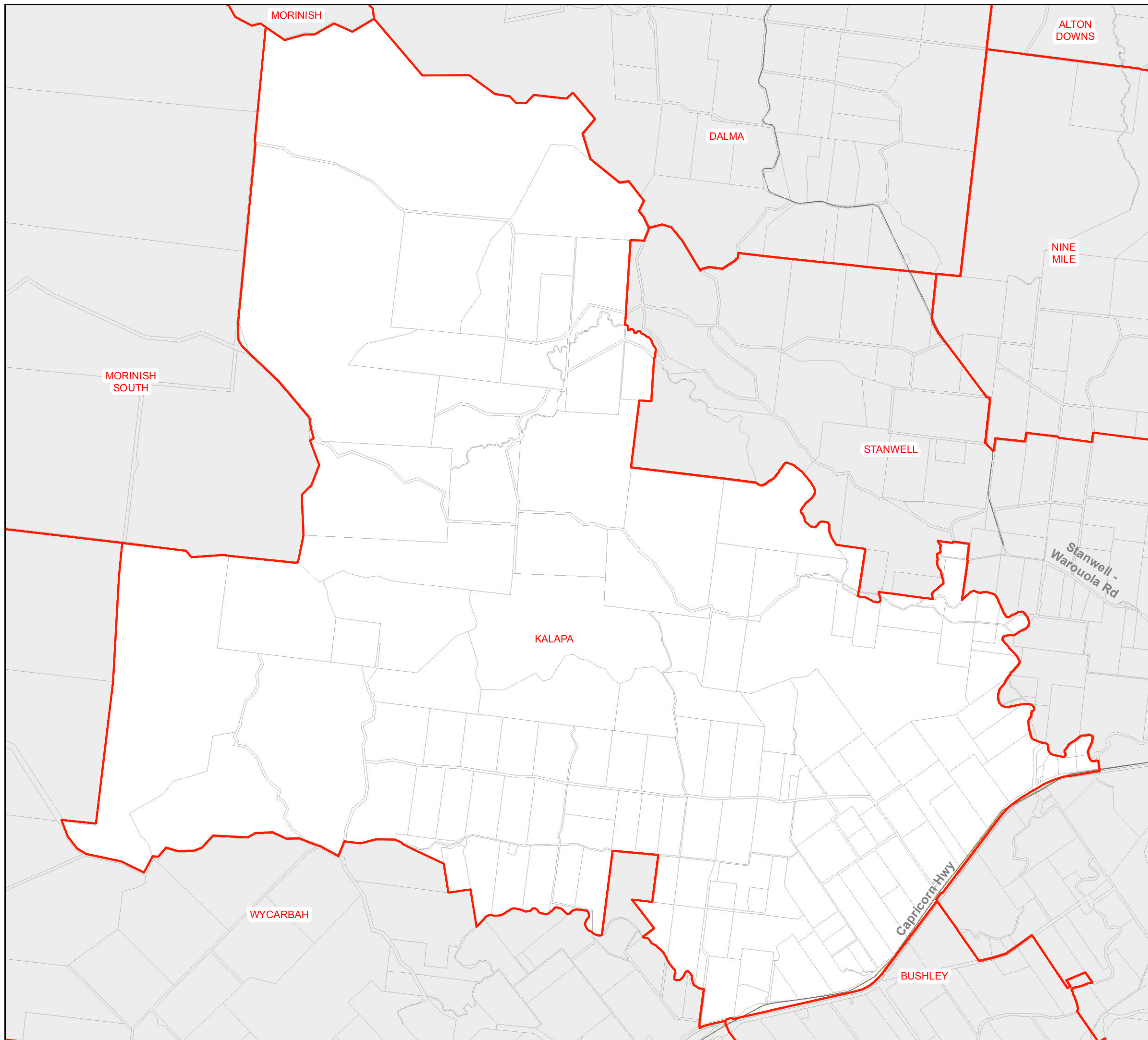
Copyright protects this publication. Reproduction by whatever means is prohibited without prior written permission of the Chief Executive Officer, Rockhampton Regional Council. Rockhampton Regional Council will not be held liable under any circumstances in connection with or arising out of the use of this data nor does it warrant that the data is error free. Any queries should be directed to the Customer Service Centre, Rockhampton Regional Council or telephone 1300 22 55 77. The Digital Cadastral Data Base is current as at January 2011. Copyright The State Government of Queensland (Dept. of Environment and Resource Management) 2011. All other data copyright Rockhampton Regional Council 2011.



Map 50-2 KALAPA Sewerage Network Infrastructure Map

November 2011






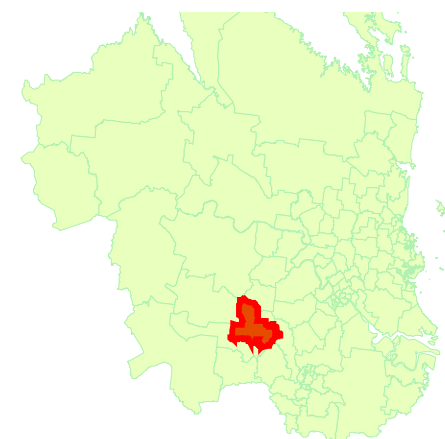
Trunk Infrastructure - Transport

- Locality Boundaries
- Cadastral Parcels
- Future Trunk Infrastructure**
- Bridge
- ▲ Intersection
- ▬▬▬ Road Works
- Existing Trunk Infrastructure**
- 1 - Highway
- 2 - Main Roads
- 3 - Rural Arterial
- 4A - Major Rural Collector
- 6A - Major Urban Arterial
- 6B - Urban Arterial
- 6C - Urban Sub Arterial
- 7 - Major Urban Collector

Approx Scale @A3 1:65,000



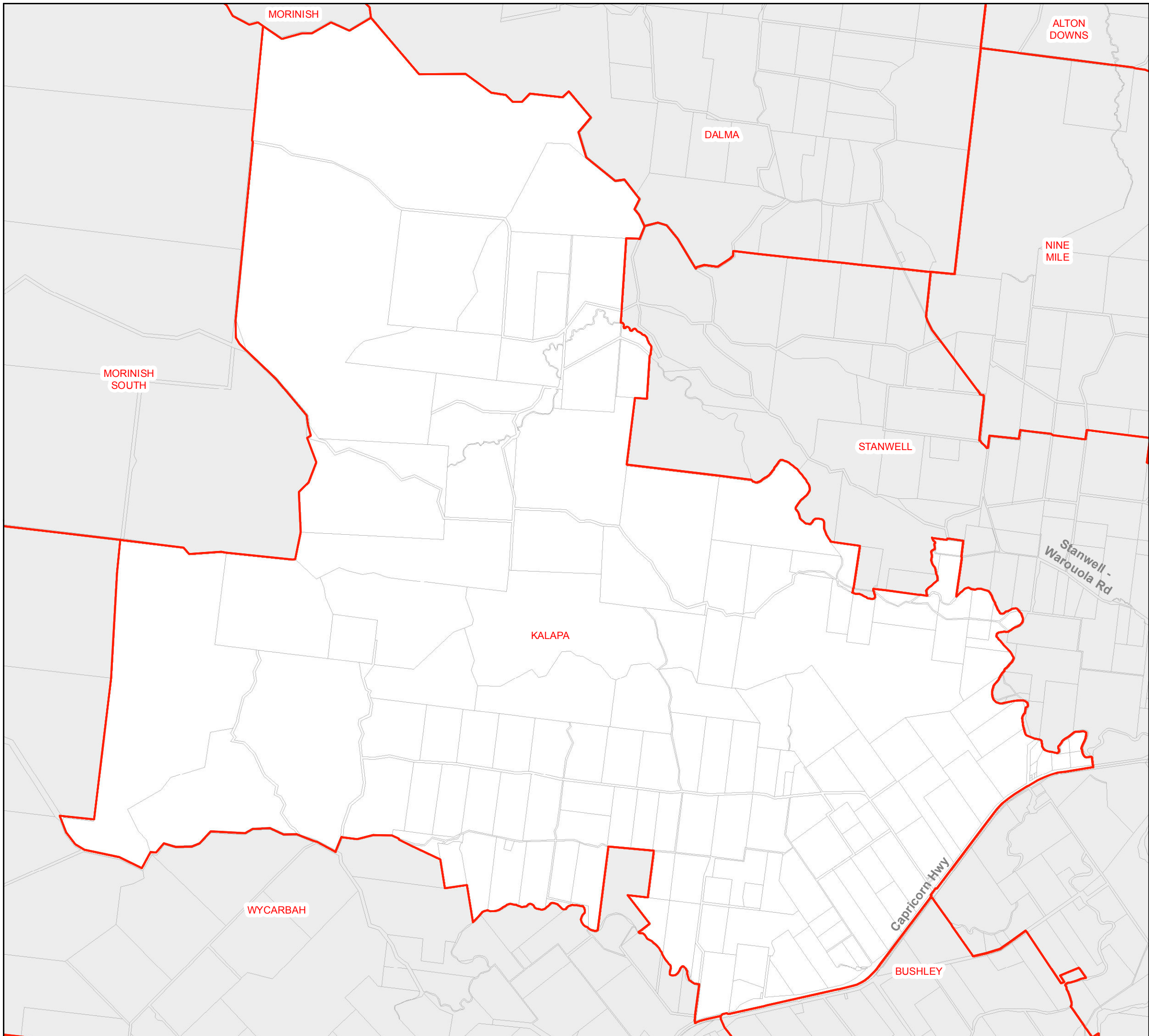
Copyright protects this publication. Reproduction by whatever means is prohibited without prior written permission of the Chief Executive Officer, Rockhampton Regional Council. Rockhampton Regional Council will not be held liable under any circumstances in connection with or arising out of the use of this data nor does it warrant that the data is error free. Any queries should be directed to the Customer Service Centre, Rockhampton Regional Council or telephone 1300 22 55 77. The Digital Cadastral Data Base is current as at January 2011. Copyright The State Government of Queensland (Dept. of Environment and Resource Management) 2011. All other data copyright Rockhampton Regional Council 2011.



Map 50-3
KALAPA
Transport Network
Infrastructure Map

November 2011

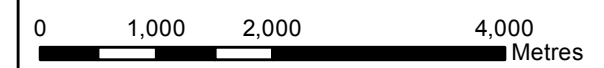




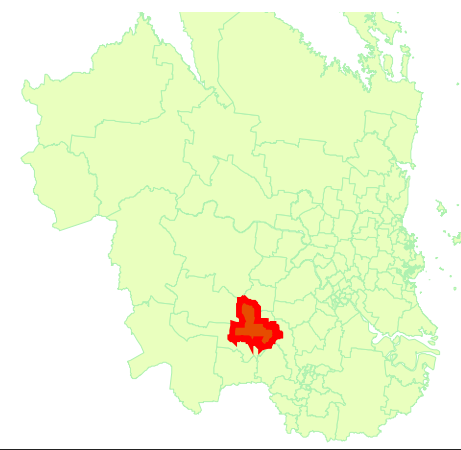
Trunk Infrastructure - Stormwater

- Locality Boundaries
- Cadastral Parcels
- Future Stormwater Trunk Infrastructure**
- Future Trunk Drainage
- Future Trunk Cross Drainage

Approx Scale @A3 1:65,000



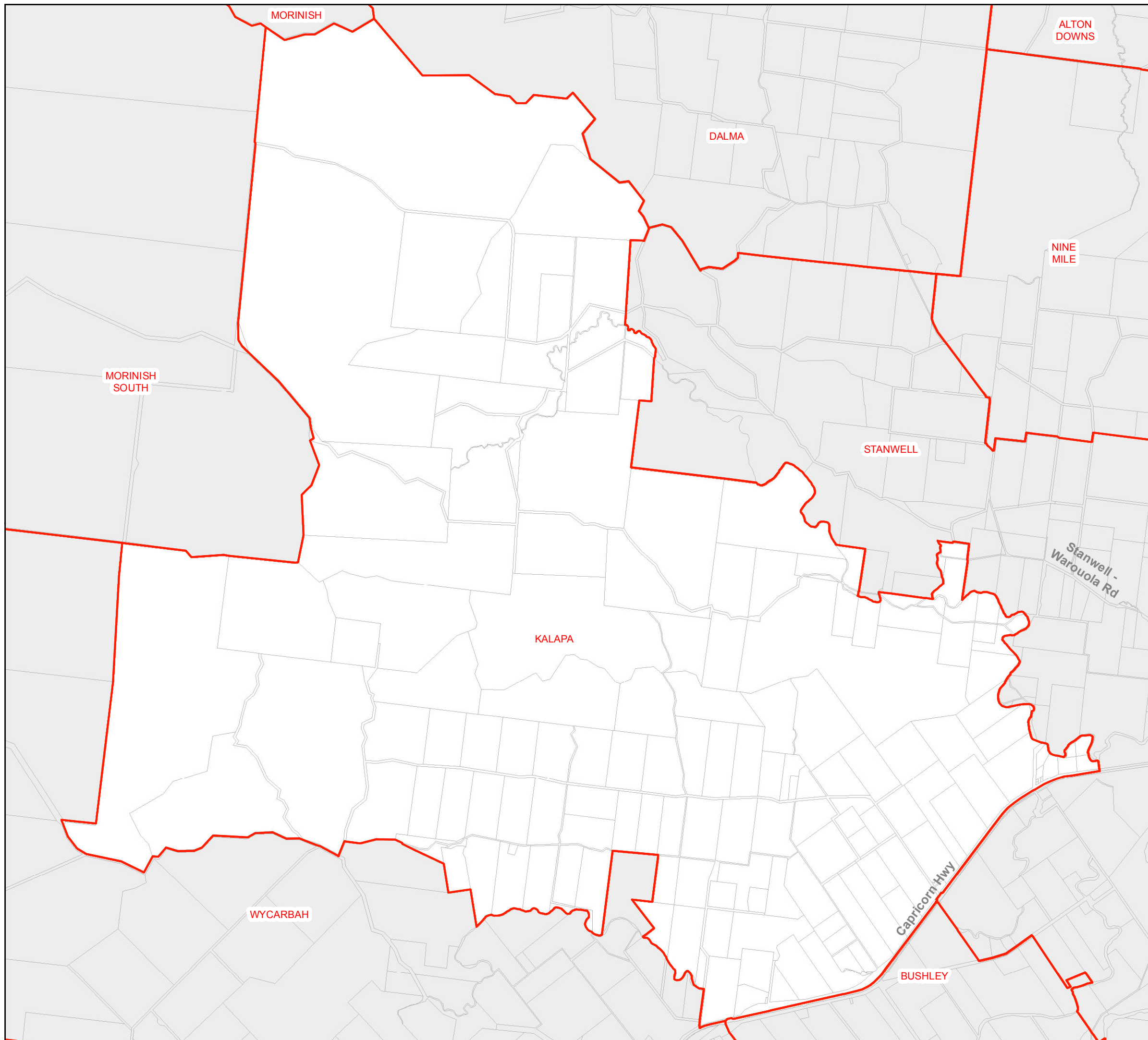
Copyright protects this publication. Reproduction by whatever means is prohibited without prior written permission of the Chief Executive Officer, Rockhampton Regional Council. Rockhampton Regional Council will not be held liable under any circumstances in connection with or arising out of the use of this data nor does it warrant that the data is error free. Any queries should be directed to the Customer Service Centre, Rockhampton Regional Council or telephone 1300 22 55 77. The Digital Cadastral Data Base is current as at January 2011. Copyright The State Government of Queensland (Dept. of Environment and Resource Management) 2011. All other data copyright Rockhampton Regional Council 2011.



**Map 50-4
KALAPA
Stormwater Network
Infrastructure Map**



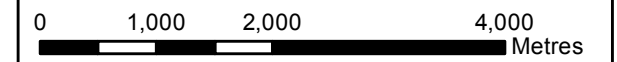
November 2011



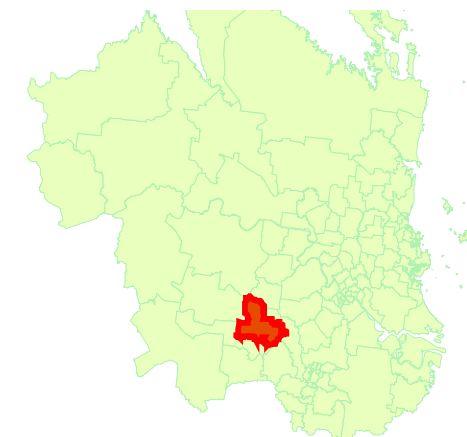
Trunk Infrastructure - Parks

- Locality Boundaries
- Cadastral Parcels
- Existing Community Facilities**
- District
- Regional
- Future Community Facilities**
- District
- Regional
- Existing Recreational Parks**
- Local
- District
- Regional
- Future Recreational Parks**
- District
- Regional
- Upgrade
- Existing Sports Parks**
- District
- Regional
- Future Sports Parks**
- District
- Regional

Approx Scale @A3 1:65,000



Copyright protects this publication. Reproduction by whatever means is prohibited without prior written permission of the Chief Executive Officer, Rockhampton Regional Council. Rockhampton Regional Council will not be held liable under any circumstances in connection with or arising out of the use of this data nor does it warrant that the data is error free. Any queries should be directed to the Customer Service Centre, Rockhampton Regional Council or telephone 1300 22 55 77. The Digital Cadastral Data Base is current as at January 2011. Copyright The State Government of Queensland (Dept. of Environment and Resource Management) 2011. All other data copyright Rockhampton Regional Council 2011.



Map 50-5
KALAPA
 Public Parks and Land for Community
 Facilities Network Infrastructure Map

November 2011

