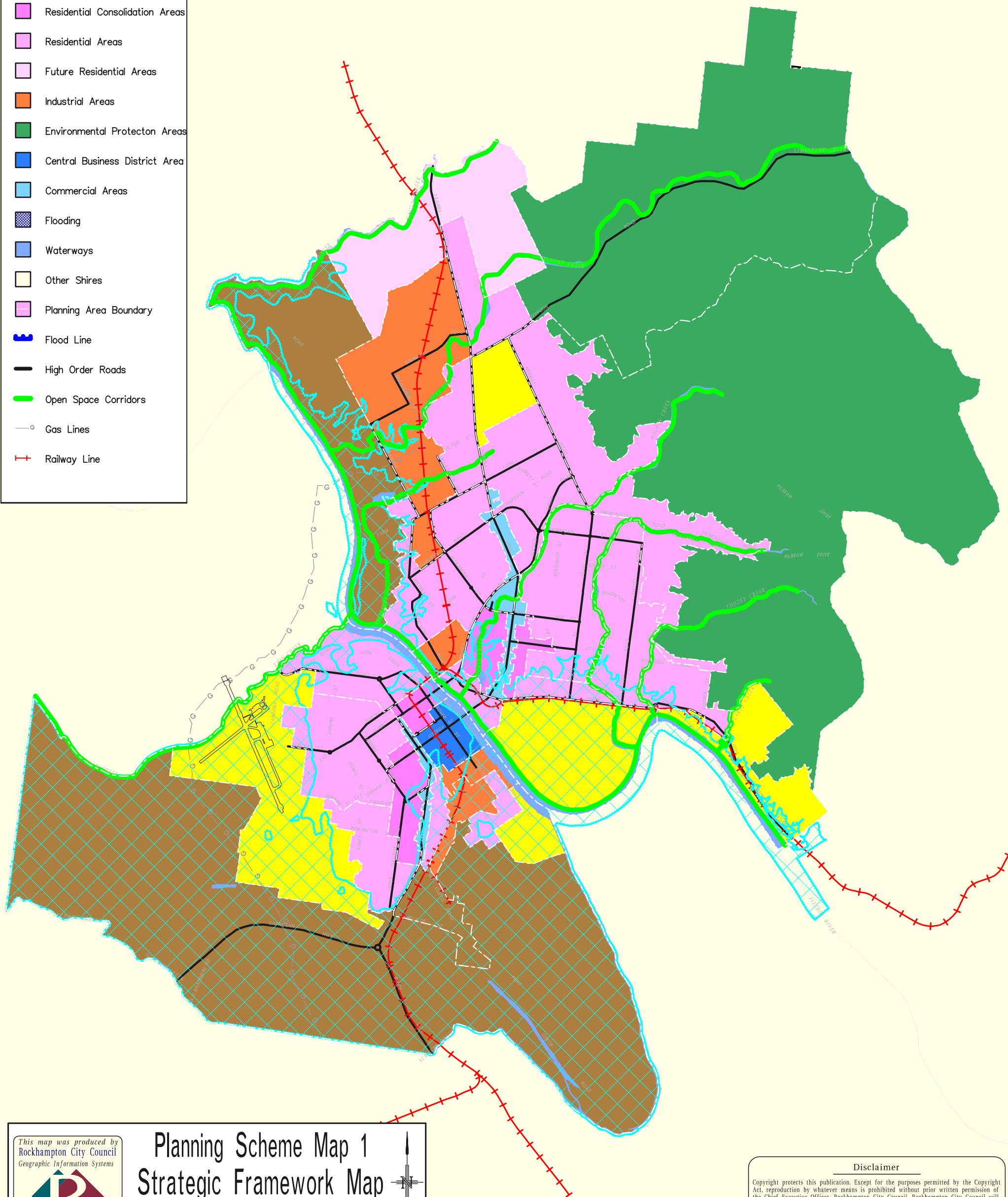



LEGEND

-  Rural Areas
-  Special Use Areas
-  Residential Consolidation Areas
-  Residential Areas
-  Future Residential Areas
-  Industrial Areas
-  Environmental Protection Areas
-  Central Business District Area
-  Commercial Areas
-  Flooding
-  Waterways
-  Other Shires
-  Planning Area Boundary
-  Flood Line
-  High Order Roads
-  Open Space Corridors
-  Gas Lines
-  Railway Line



This map was produced by
Rockhampton City Council
Geographic Information Systems

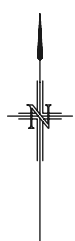


Created on the 22-Dec-2004
G.I.S. Ref : Mps CPRINUSE, File CPR302.

Planning Scheme Map 1 Strategic Framework Map

Scale 1:70000

0 0.5 1 1.5 2 2.5 3 km



Disclaimer

Copyright protects this publication. Except for the purposes permitted by the Copyright Act, reproduction by whatever means is prohibited without prior written permission of the Chief Executive Officer, Rockhampton City Council. Rockhampton City Council will not be liable under any circumstances in connection with or arising out of the use of this map. Rockhampton City Council does not warrant that the data is error free. Any queries should be directed to the Rockhampton City Council, Land Information Services.

Digital Cadastral Database current as at Dec 2004 © The State Government of Queensland (Dept of Natural Resources) 2004.

All other data © Rockhampton City Council 2004.