

This map was produced by
Rockhampton City Council
Geographic Information Systems



Created on the 21-Dec-2004
G.I.S. Ref : Mpa CPRINUSE, File A3AIR0BST.










Disclaimer

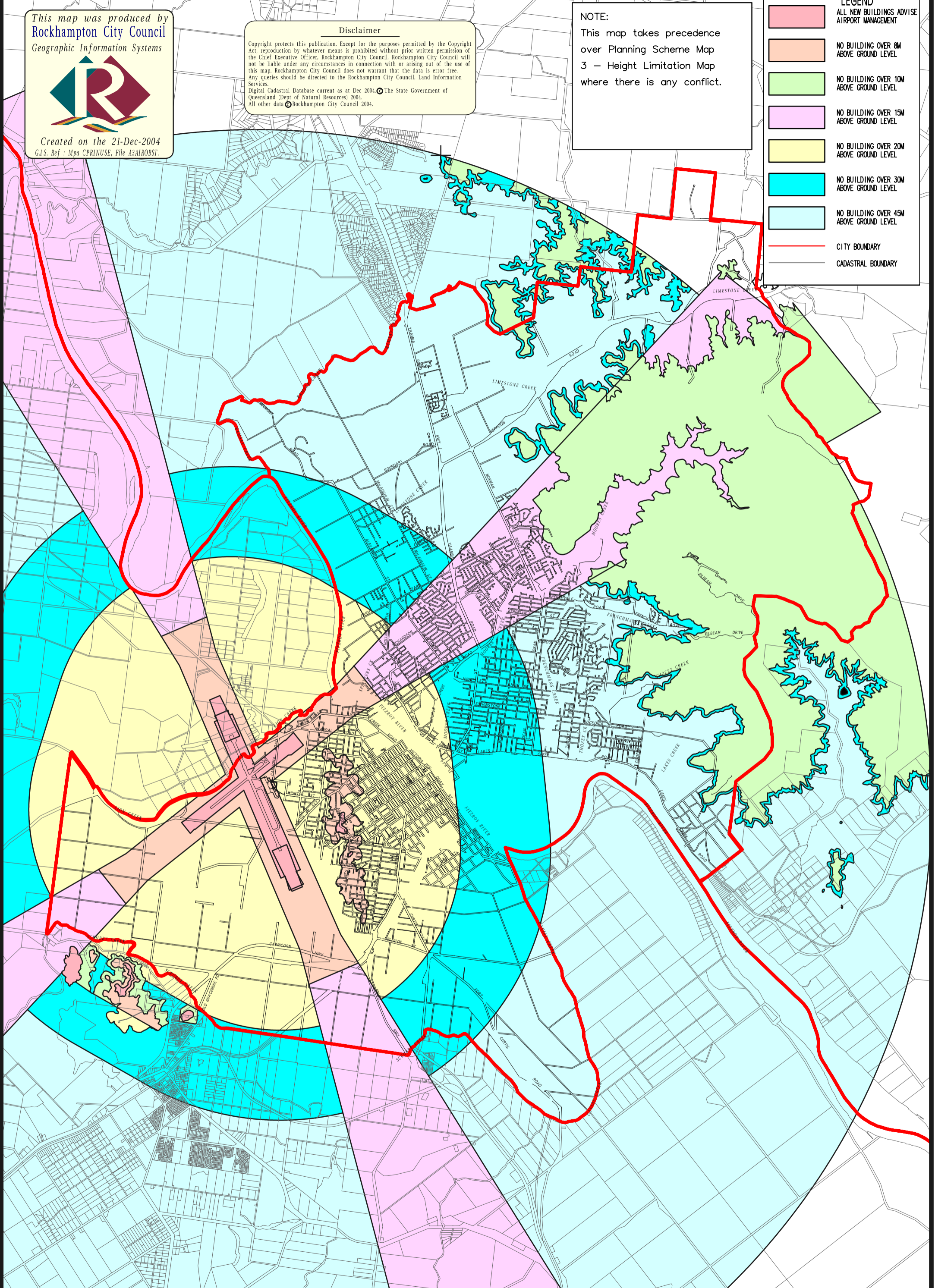
Copyright protects this publication. Except for the purposes permitted by the Copyright Act, reproduction by whatever means is prohibited without prior written permission of the Chief Executive Officer, Rockhampton City Council. Rockhampton City Council will not be liable under any circumstances in connection with or arising out of the use of this map. Rockhampton City Council does not warrant that the data is error free. Any queries should be directed to the Rockhampton City Council, Land Information Services.
Digital Cadastral Database current as at Dec 2004. The State Government of Queensland (Dept of Natural Resources) 2004.
All other data © Rockhampton City Council 2004.

NOTE:

This map takes precedence
over Planning Scheme Map
3 – Height Limitation Map
where there is any conflict.

LEGEND

-  ALL NEW BUILDINGS ADVISE AIRPORT MANAGEMENT
-  NO BUILDING OVER 8M ABOVE GROUND LEVEL
-  NO BUILDING OVER 10M ABOVE GROUND LEVEL
-  NO BUILDING OVER 15M ABOVE GROUND LEVEL
-  NO BUILDING OVER 20M ABOVE GROUND LEVEL
-  NO BUILDING OVER 30M ABOVE GROUND LEVEL
-  NO BUILDING OVER 45M ABOVE GROUND LEVEL
-  CITY BOUNDARY
-  CADASTRAL BOUNDARY



Scale 1 : 72 500

0 0.5 1 1.5 2 2.5 3 km

Airport Code Map 2
PRELIMINARY OBSTACLE ASSESSMENT MAP