


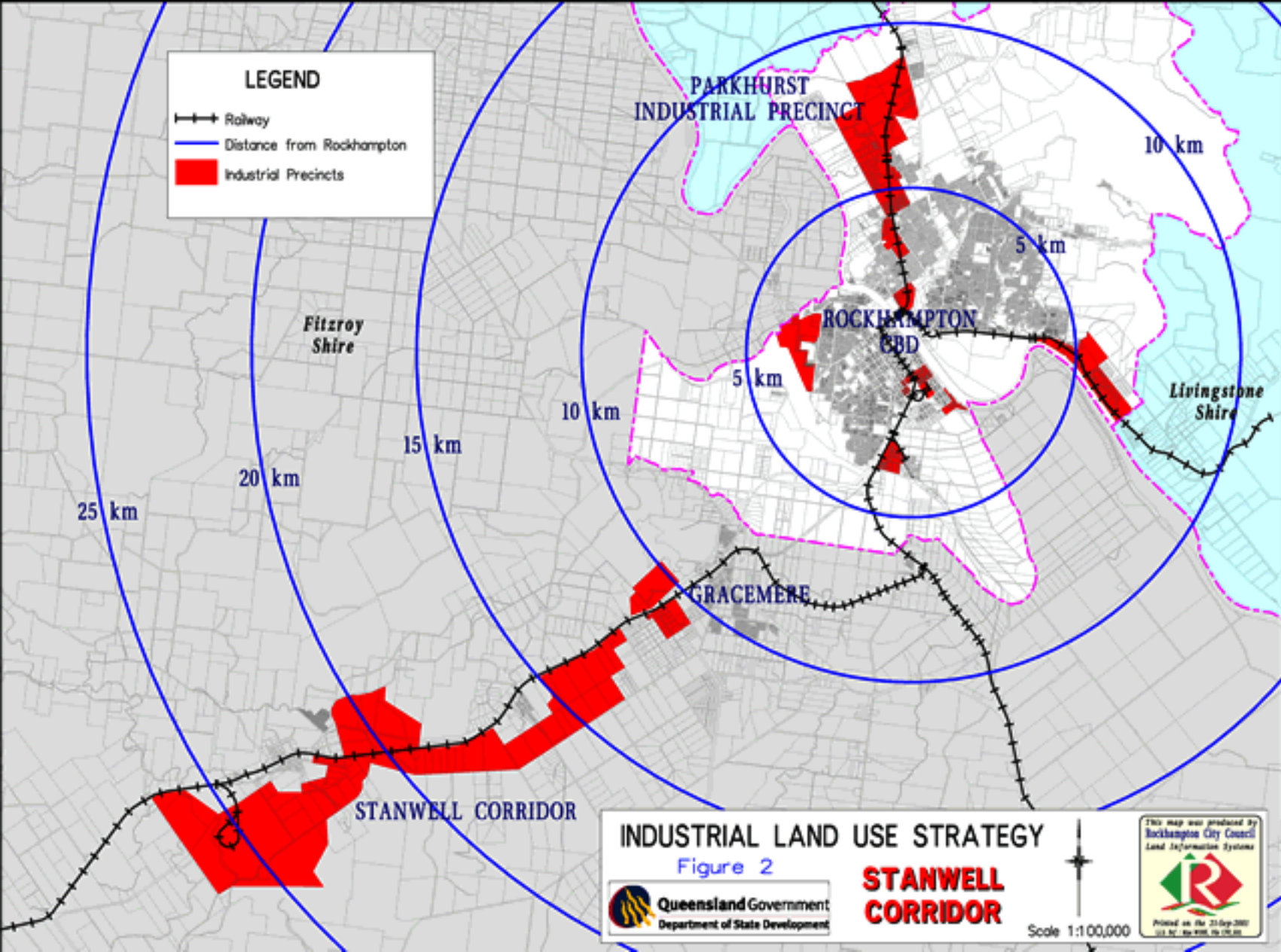


## LEGEND

-  Railway
-  Distance from Rockhampton
-  Industrial Precincts



## INDUSTRIAL LAND USE STRATEGY

Figure 2



Queensland Government  
Department of State Development

**STANWELL  
CORRIDOR**



Scale 1:100,000

This map was produced by  
Rockhampton City Council  
Land Information Systems  
  
Printed on the 23 Sep 2009  
U.S. No. 494 9708 09 170 001