






Fitzroy Shire Council

Map - B8

Bushfire Prone
Land Overlay

Shire - West

LEGEND

-  Low Fire Risk
-  Medium Fire Risk
-  High Fire Risk

Based on Cadastral Data provided with permission of
the Dept of Natural Resources (Current 11/2003)

While every care is taken to ensure the accuracy of this data, the Department of Natural Resources and Mines makes no representations or warranties about its accuracy, reliability, completeness or suitability for any particular purpose and disclaims all responsibility and all liability (including without limitation, liability in negligence) for all expenses, losses, damages (including indirect or consequential damage) and costs which might be incurred as a result of the data being inaccurate or incomplete in any way and for any reason.

© The State of Queensland
(Department of Natural Resources) 2003

