





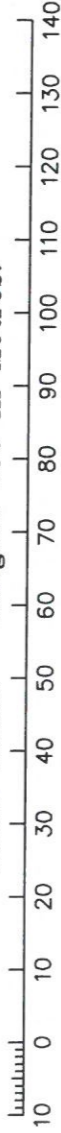


DOUGLAS STREET


Legend

-  Vehicle Depot Access with existing use rights (Hard Stand Seal)
-  Existing Industrial Shed for Vehicle Depot with existing use rights
-  Existing Tiled Driveway
-  Existing Caretaker's Residence
-  Existing Trees
-  Proposed Road Base Seal or Recycled Brick Seal

Scale 1:1000 - Lengths are in Metres.



ROCKHAMPTON REGIONAL COUNCIL
 These plans are approved subject to the current conditions of approval associated with Development Permit No. **D/15-2015**
 Dated: **30.07.2015**



**Proposal Plan for Bulk Store and Existing Features
 over Lot 68 on RP604012**

This plan was prepared to accompany a Material Change of Use application to Rockhampton Regional Council, and should not be used for any other purpose. The boundary information, dimensions and areas, shown here are approximate only and subject to field survey, therefore, no reliance should be placed on the information shown on this plan, especially for financial dealings. This note is an integral part of this plan.

GSPC
 (Gracemere Surveying and Planning Consultants Pty Ltd)
 ABN: 40 124 780 445
 PO Box 379 Gracemere QLD 4702
 Rockhampton & Toowoomba
 PH: (07) 4922 7033 email: admin@gspc.com.au FAX: (07) 4922 7044

LOCALITY	Gracemere
PARISH	Gracemere
LOCAL GOVERNMENT	RRC
HORIZONTAL DATUM	----
MERIDIAN	----
VERTICAL DATUM	----
DERIVED vide	----
MAP REF	8951-22311

PLAN SCALE	1:1000
AUTOCAD SCALE	1:1000
DATE	8/07/15
DRAWN	SCOTT

SHEET 1	OF 1
REF.	150714-01b