



EXISTING DWELLINGS
(TYP)

PROPERTY BOUNDARY

PROPOSED SITE ACCESS
FROM NORMAN ROAD
(ACCESS TO BE CONFIRMED)

ROCKHAMPTON
BAPTIST CHURCH



ORIGINAL LOCATION

REVISED LOCATION.
PROPOSED INSTALLATION
AND LEASE AREA
(HATCHED)

PROPOSED POWER
ROUTE FROM EXISTING
METERING LOCATION
(TO BE CONFIRMED)

SITE PLAN

SCALE 1:2000

ROCKHAMPTON REGIONAL COUNCIL
APPROVED PLANS
These plans are approved subject to the current conditions of approval associated with
Development Permit No.: D/34-2022
Dated: 30 August 2022

F-2	18.07.2022	ISSUED FOR APPROVAL	EW	EW	MH
E-1	02.06.2022	ISSUED FOR APPROVAL	EW	EW	MH
D-1	20.04.2022	ISSUED FOR APPROVAL	EW	EW	MH
C-2	22.07.2021	ISSUED FOR APPROVAL	EW	EW	MH
B	16.06.2021	ISSUED FOR APPROVAL	EW	EW	MH
A	15.06.2021	ISSUED FOR APPROVAL	EW	EW	MH
REVISION	DATE	REVISION DESCRIPTION	DRAWN	DESIGNED	APPROVED

STILMARK
STILMARK TELECOMMUNICATIONS
a. Level 1, 37-45 Myrtle Street,
Chippendale NSW 2008
w. www.stilmarkgroup.com

AQ4701-001
NORMAN GARDENS EAST
ROCKHAMPTON BAPTIST CHURCH, 650 NORMAN
ROAD, NORMAN GARDENS, QLD 4701

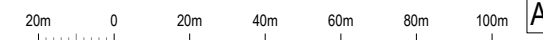
TITLE: DRAFT SITE PLAN

DRAWING STATUS:
FOR APPROVAL

DRAWING No.
AQ4701-001 - P1

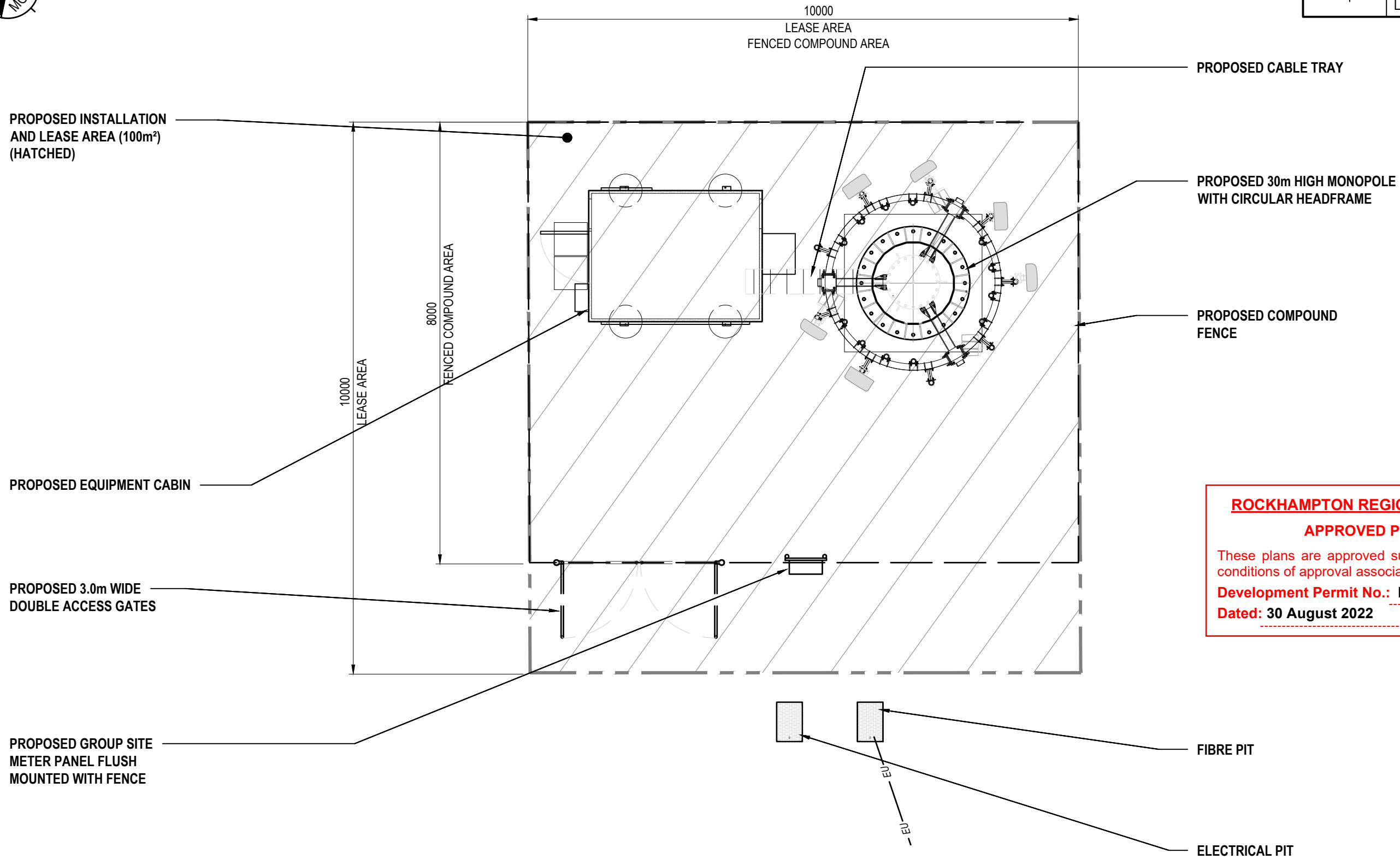
REVISION
F-2

SCALE 1 : 2000 AT A3





DATUM POINT	GDA94 COORDINATES	
	LATITUDE	-23.328929329437923
	LONGITUDE	150.5335312809162



ROCKHAMPTON REGIONAL COUNCIL
APPROVED PLANS
 These plans are approved subject to the current conditions of approval associated with
Development Permit No.: D/34-2022
Dated: 30 August 2022

SITE SETOUT PLAN

SCALE 1:75

F-2	18.07.2022	ISSUED FOR APPROVAL	EW	EW	MH
E-1	02.06.2022	ISSUED FOR APPROVAL	EW	EW	MH
D-1	20.04.2022	ISSUED FOR APPROVAL	EW	EW	MH
C-2	22.07.2021	ISSUED FOR APPROVAL	EW	EW	MH
B	16.06.2021	ISSUED FOR APPROVAL	EW	EW	MH
A	15.06.2021	ISSUED FOR APPROVAL	EW	EW	MH
REVISION	DATE	REVISION DESCRIPTION	DRAWN	DESIGNED	APPROVED

STILMARK
 STILMARK TELECOMMUNICATIONS
 a. Level 1, 37-45 Myrtle Street,
 Chippendale NSW 2008
 w. www.stilmarkgroup.com

AQ4701-001
NORMAN GARDENS EAST
 ROCKHAMPTON BAPTIST CHURCH, 650 NORMAN ROAD, NORMAN GARDENS, QLD 4701

TITLE: DRAFT SITE SETOUT PLAN		
DRAWING STATUS: FOR APPROVAL	DRAWING No. AQ4701-001- P2	REVISION F-2

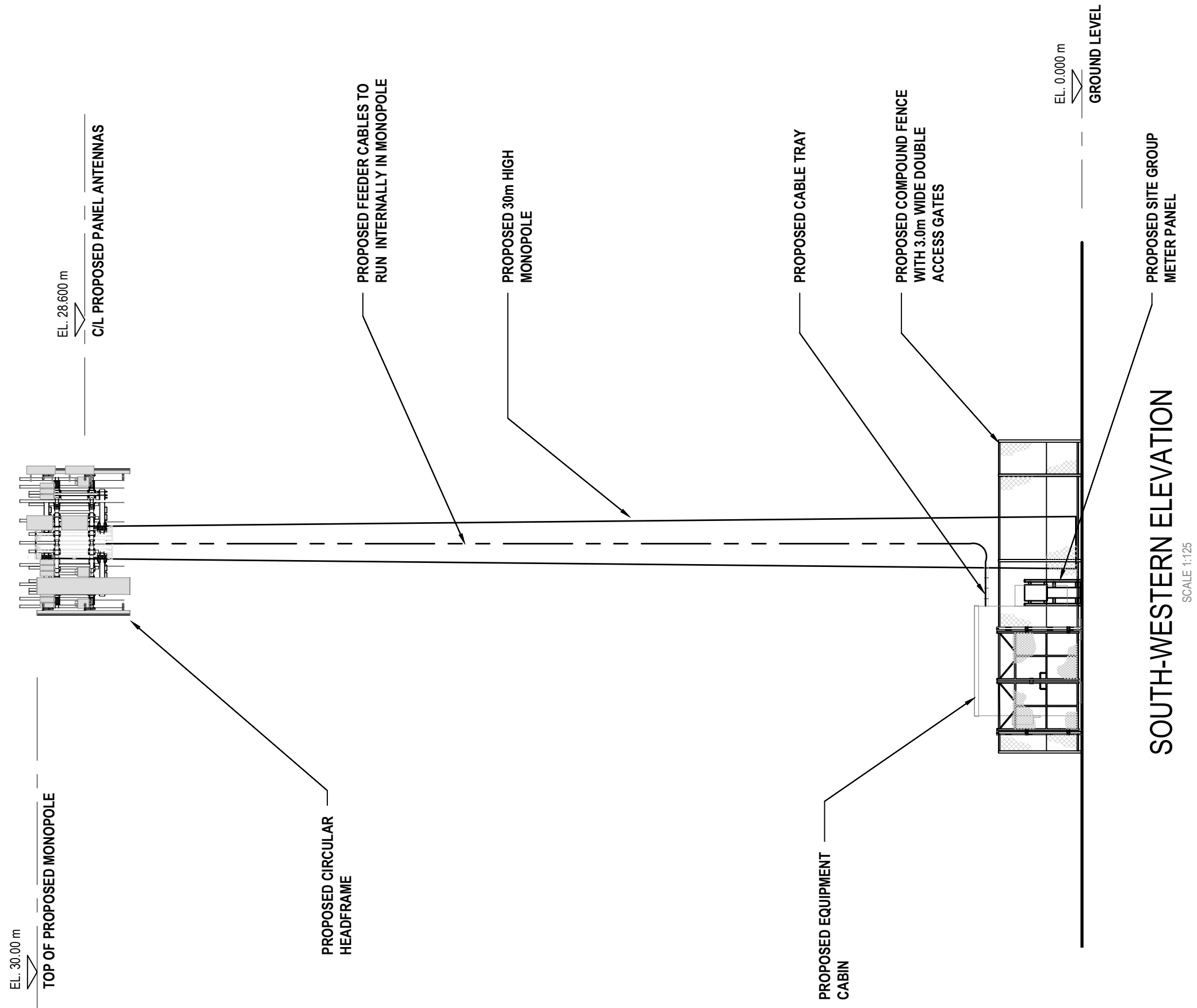
ROCKHAMPTON REGIONAL COUNCIL

APPROVED PLANS

These plans are approved subject to the current conditions of approval associated with

Development Permit No.: D/34-2022

Dated: 30 August 2022



F-2	18.07.2022	ISSUED FOR APPROVAL	EW	EW	MH
E-1	02.06.2022	ISSUED FOR APPROVAL	EW	EW	MH
D-1	20.04.2022	ISSUED FOR APPROVAL	EW	EW	MH
C-2	22.07.2021	ISSUED FOR APPROVAL	EW	EW	MH
B	16.06.2021	ISSUED FOR APPROVAL	EW	EW	MH
A	15.06.2021	ISSUED FOR APPROVAL	EW	EW	MH
REVISION	DATE	REVISION DESCRIPTION	DRAWN	DESIGNED	APPROVED



STILMARK
STILMARK TELECOMMUNICATIONS
a. Level 1, 37-45 Myrtle Street,
Chippendale NSW 2008
w. www.stilmarkgroup.com

AQ4701-001
NORMAN GARDENS EAST
ROCKHAMPTON BAPTIST CHURCH, 650 NORMAN
ROAD, NORMAN GARDENS, QLD 4701

TITLE: DRAFT SITE ELEVATION		
DRAWING STATUS: FOR APPROVAL	DRAWING No. AQ4701-001- P3	REVISION F-2