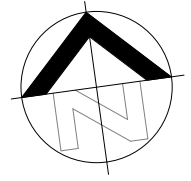


PENNYCUICK STREET

CONCEPT ONLY

drawing title: EXISTING BOUNDARY PLAN

drawing no: SK-001 project no: KP-012



project: **A3 DRAWING** NOTED SCALES RELATE TO A3 DRAWINGS
PENNYCOVE- BOUNDARY REALIGNMENT
 location: PENNYCUICK STREET, LOT NO 4RP892683
 client:

| REV | DESCRIPTION | DATE |
|-----|-------------|------------|
| 23 | PRELIMINARY | 02/07/2021 |
| 26 | PRELIMINARY | 06/07/2021 |
| 28 | PRELIMINARY | 12/07/2021 |
| 31 | PRELIMINARY | 12/07/2021 |
| 34 | PRELIMINARY | 12/08/2021 |
| 39 | PRELIMINARY | 11/10/2021 |
| 40 | PRELIMINARY | 13/10/2021 |
| 44 | PRELIMINARY | 29/10/2021 |

PRELIMINARY SKETCH PLANS:
 If the drawings are labelled and issued 'preliminary', below, they are not suitable for Building Application, tender or construction purposes!
 The intent of preliminary sketch plans are only for presenting the concept for the specific project to the client as nominated in the title sheet.

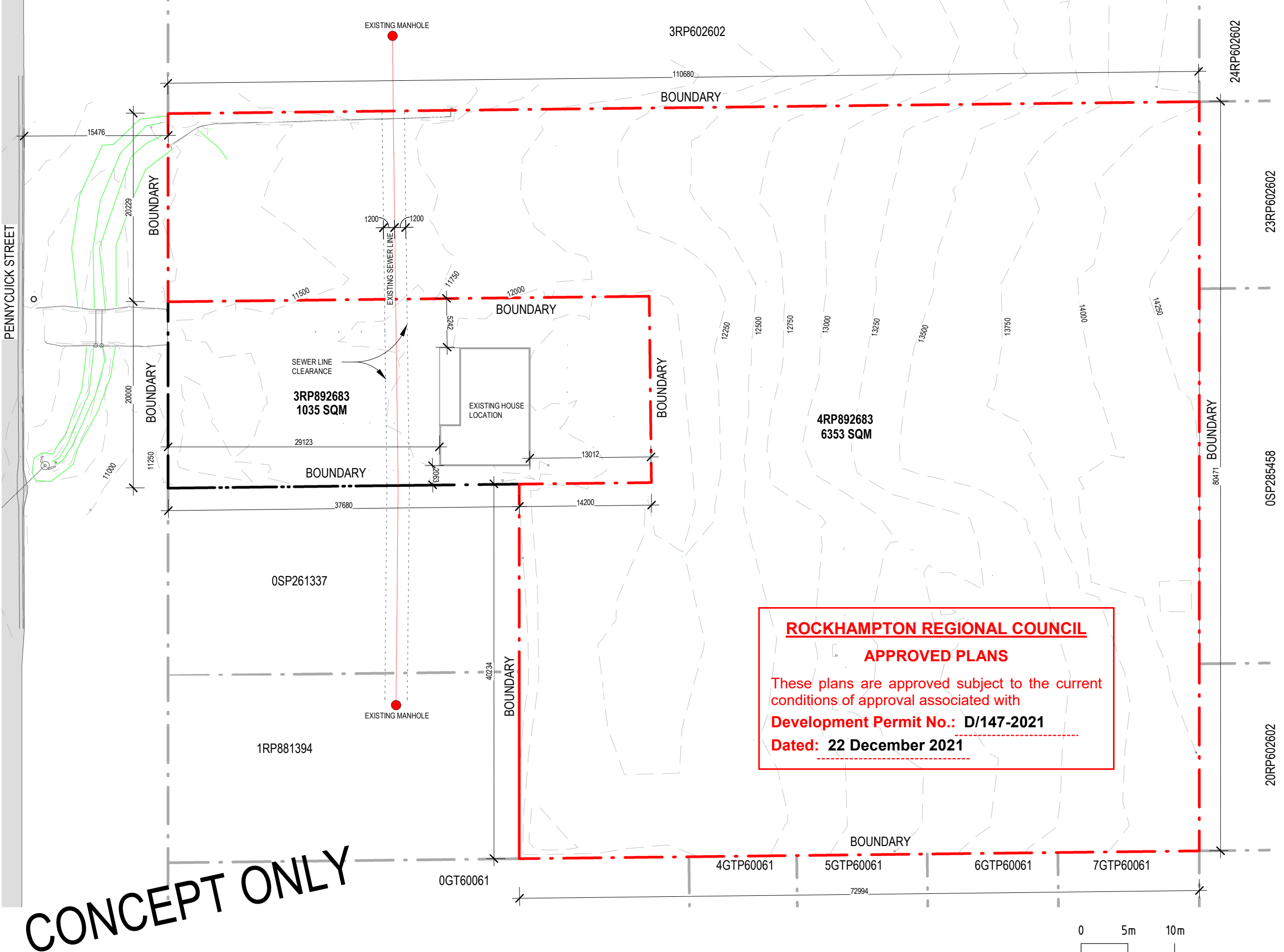
COPYRIGHT & LIABILITY:
 These drawings, concepts and designs are copyrighted and the property of DESIGNANDARCHITECTURE and not to be used for any other reason without the consent or permission of designandarchitecture PTY.LTD. (ACN 167 978 832)

DESIGNANDARCHITECTURE accept no responsibility for the accuracy, completeness of electronically transferred documents.

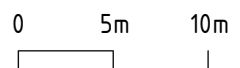
NEVER SCALE OF DRAWINGS, IF IN DOUBT, ASK!

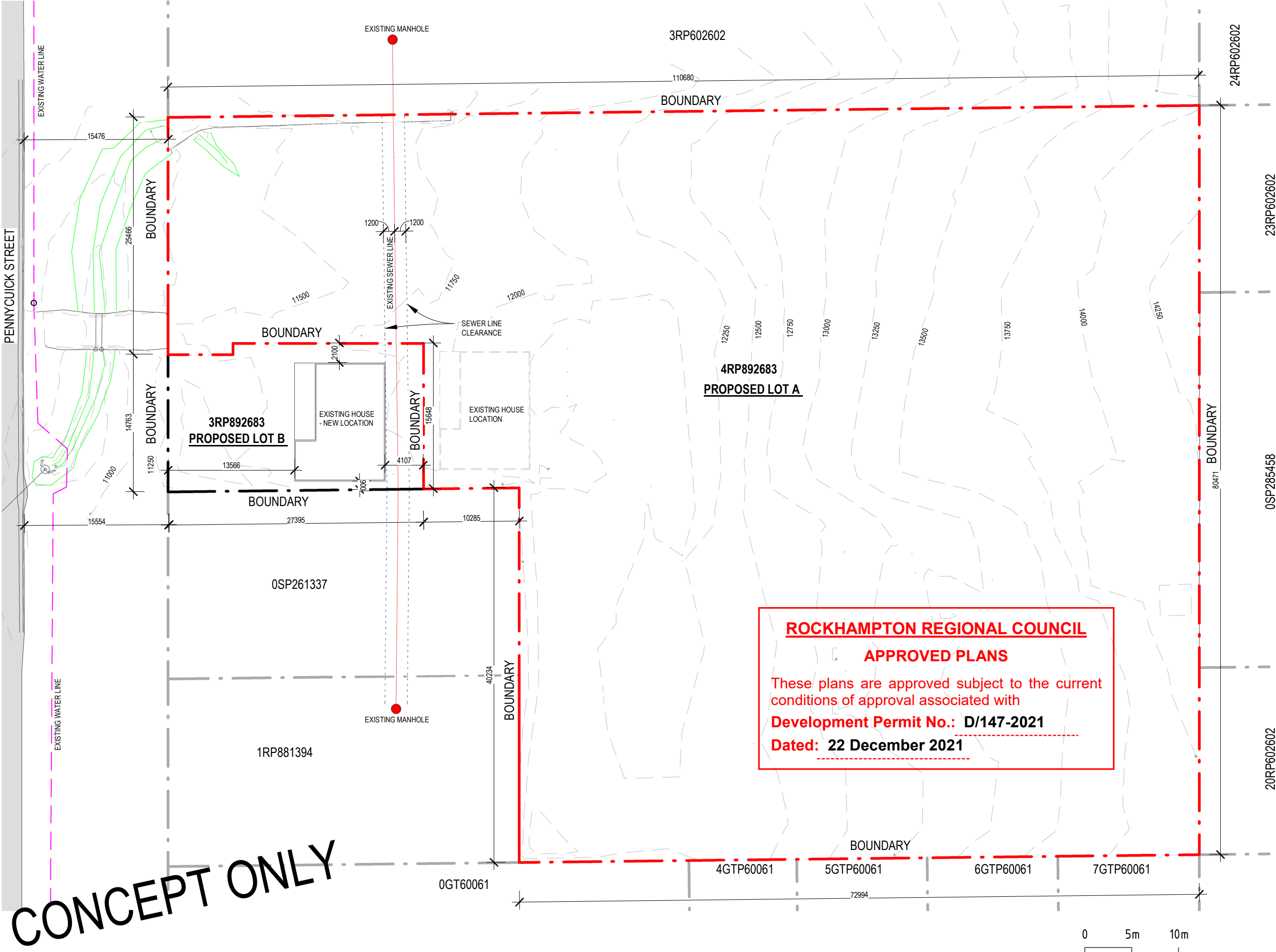
design + architecture
 abn: 80167978832 Pty.Ltd.
 044 968 2924 design@designaa.com.au
 www.designaa.com.au reg no:4610

| | |
|---------------|-----|
| ISSUED FOR | |
| PRELIMINARY | |
| scale 1 : 400 | rev |
| date OCT 21 | 44 |
| drawn Author | |



ROCKHAMPTON REGIONAL COUNCIL
APPROVED PLANS
 These plans are approved subject to the current conditions of approval associated with
Development Permit No.: D/147-2021
Dated: 22 December 2021

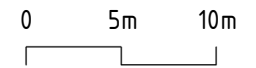




CONCEPT ONLY

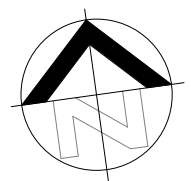
| PROPOSED AREA SCHEDULE |
|---------------------------|
| PROPOSED LOT A : 6963 SQM |
| PROPOSED LOT B : 425 SQM |

ROCKHAMPTON REGIONAL COUNCIL
APPROVED PLANS
 These plans are approved subject to the current conditions of approval associated with
Development Permit No.: D/147-2021
Dated: 22 December 2021



drawing title:
PROPOSED BOUNDARY REALIGNMENT PLAN

drawing no: **SK-002** project no: **KP-012**



| | |
|--|--|
| project: | A3 DRAWING NOTED SCALES RELATE TO A3 DRAWINGS |
| PENNYCOVE- BOUNDARY REALIGNMENT | |
| location: | PENNYCUICK STREET, LOT NO 4RP892683 |
| client: | |

| REV | DESCRIPTION | DATE |
|-----|-------------|------------|
| 39 | PRELIMINARY | 11/10/2021 |
| 40 | PRELIMINARY | 13/10/2021 |
| 44 | PRELIMINARY | 29/10/2021 |

PRELIMINARY SKETCH PLANS:
 If the drawings are labelled and issued 'preliminary', below, they are not suitable for Building Application, tender or construction purposes!
 The intent of preliminary sketch plans are only for presenting the concept for the specific project to the client as nominated in the title sheet.

COPYRIGHT & LIABILITY:
 These drawings, concepts and designs are copyrighted and the property of DESIGNANDARCHITECTURE and not to be used for any other reason without the consent or permission of designandarchitecture PTY.LTD. (ACN 167 978 832)

DESIGNANDARCHITECTURE accept no responsibility for the accuracy, completeness of electronically transferred documents.

NEVER SCALE OF DRAWINGS, IF IN DOUBT, ASK!

design + architecture
 abn: 80167978832 Pty.Ltd.

044 968 2924
 www.designaa.com.au

design@designaa.com.au
 reg no:4610

| | |
|---------------------|-----------|
| ISSUED FOR | |
| PRELIMINARY | |
| scale 1 : 400 | rev |
| date OCT 21 | 44 |
| drawn Author | |