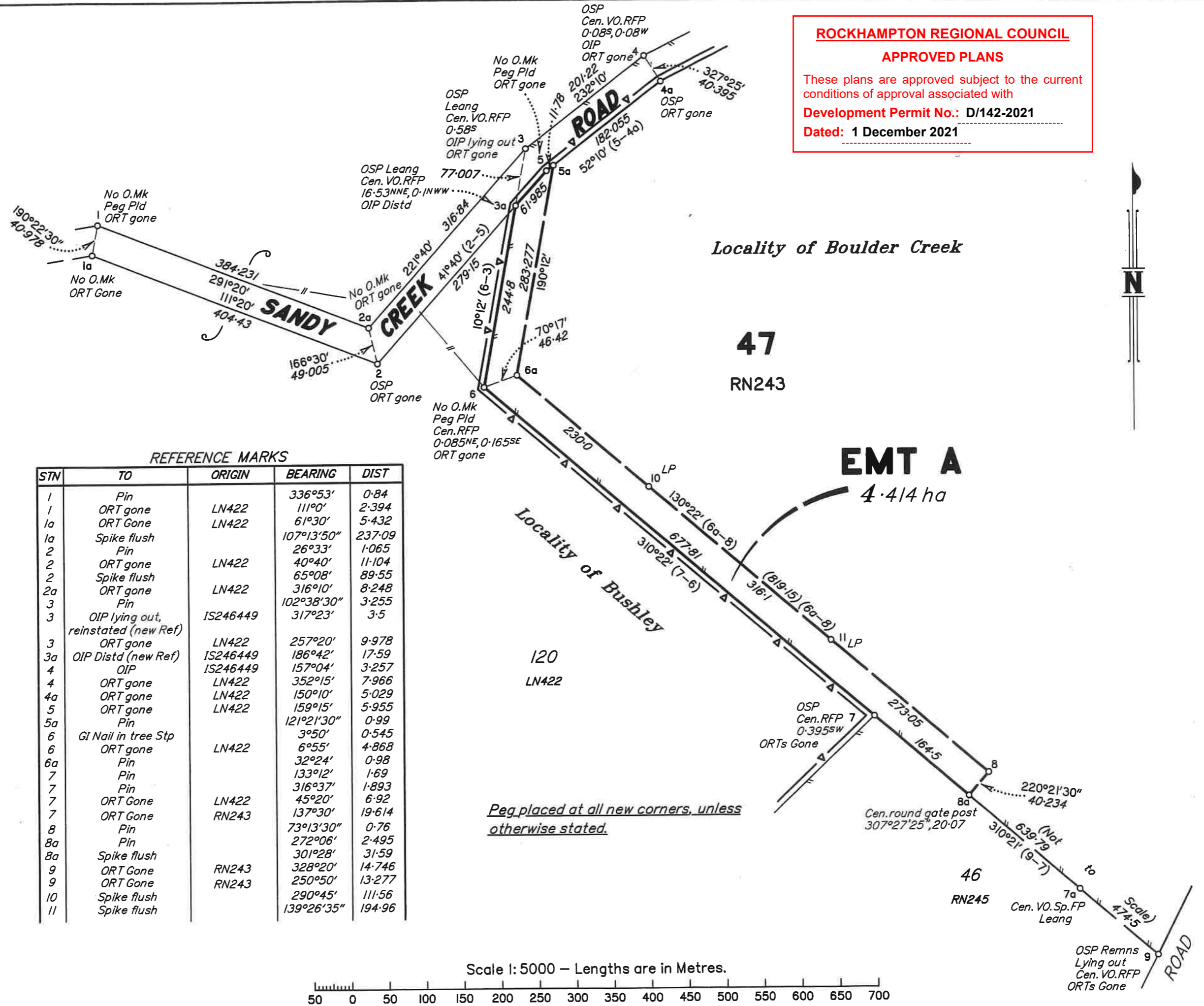



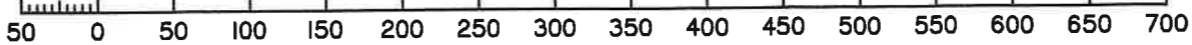
ROCKHAMPTON REGIONAL COUNCIL
APPROVED PLANS
These plans are approved subject to the current conditions of approval associated with
Development Permit No.: D/142-2021
Dated: 1 December 2021



REFERENCE MARKS

| STN | TO | ORIGIN | BEARING | DIST |
|-----|-------------------------------------|----------|------------|--------|
| 1 | Pin | | 336°53' | 0.84 |
| 1 | ORT gone | LN422 | 111°0' | 2.394 |
| 1a | ORT Gone | LN422 | 61°30' | 5.432 |
| 1a | Spike flush | | 107°13'50" | 237.09 |
| 2 | Pin | | 26°33' | 1.065 |
| 2 | ORT gone | LN422 | 40°40' | 11.104 |
| 2 | Spike flush | | 65°08' | 89.55 |
| 2a | ORT gone | LN422 | 316°10' | 8.248 |
| 3 | Pin | | 102°38'30" | 3.255 |
| 3 | OIP lying out, reinstated (new Ref) | IS246449 | 317°23' | 3.5 |
| 3 | ORT gone | LN422 | 257°20' | 9.978 |
| 3a | OIP Distd (new Ref) | IS246449 | 186°42' | 17.59 |
| 4 | OIP | IS246449 | 157°04' | 3.257 |
| 4 | ORT gone | LN422 | 352°15' | 7.966 |
| 4a | ORT gone | LN422 | 150°10' | 5.029 |
| 5 | ORT gone | LN422 | 159°15' | 5.955 |
| 5a | Pin | | 121°21'30" | 0.99 |
| 6 | GI Nail in tree Stp | | 3°50' | 0.545 |
| 6 | ORT gone | LN422 | 6°55' | 4.868 |
| 6a | Pin | | 32°24' | 0.98 |
| 7 | Pin | | 133°12' | 1.69 |
| 7 | Pin | | 316°37' | 1.893 |
| 7 | ORT Gone | LN422 | 45°20' | 6.92 |
| 7 | ORT Gone | RN243 | 137°30' | 19.614 |
| 8 | Pin | | 73°13'30" | 0.76 |
| 8a | Pin | | 272°06' | 2.495 |
| 8a | Spike flush | | 301°28' | 31.59 |
| 9 | ORT Gone | RN243 | 328°20' | 14.746 |
| 9 | ORT Gone | RN243 | 250°50' | 13.277 |
| 10 | Spike flush | | 290°45' | 111.56 |
| 11 | Spike flush | | 139°26'35" | 194.96 |

Scale 1:5000 - Lengths are in Metres.



Plan of Easement A

in Lot 47 on Plan RN243

Scale: 1:5000
Format: STANDARD
State copyright reserved.



LOCAL GOVERNMENT: ROCKHAMPTON REGIONAL COUNCIL, LOCALITY: BOULDER CREEK

Meridian: Vide Plan LN422

Survey Records: No

I, Sunil Kumar GOVIND, hereby certify that the land comprised in this plan was surveyed by me personally and by Ugoji Divine Eze, surveying associate, for whose work I accept responsibility and that the said survey was performed in accordance with the Survey and Mapping Infrastructure Act 2003 and Surveyors Act 2003 and associated Regulations and Standards and that the said survey was completed on 23/12/2016.

Cadastral Surveyor

Date: 16/1/17