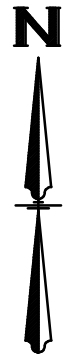
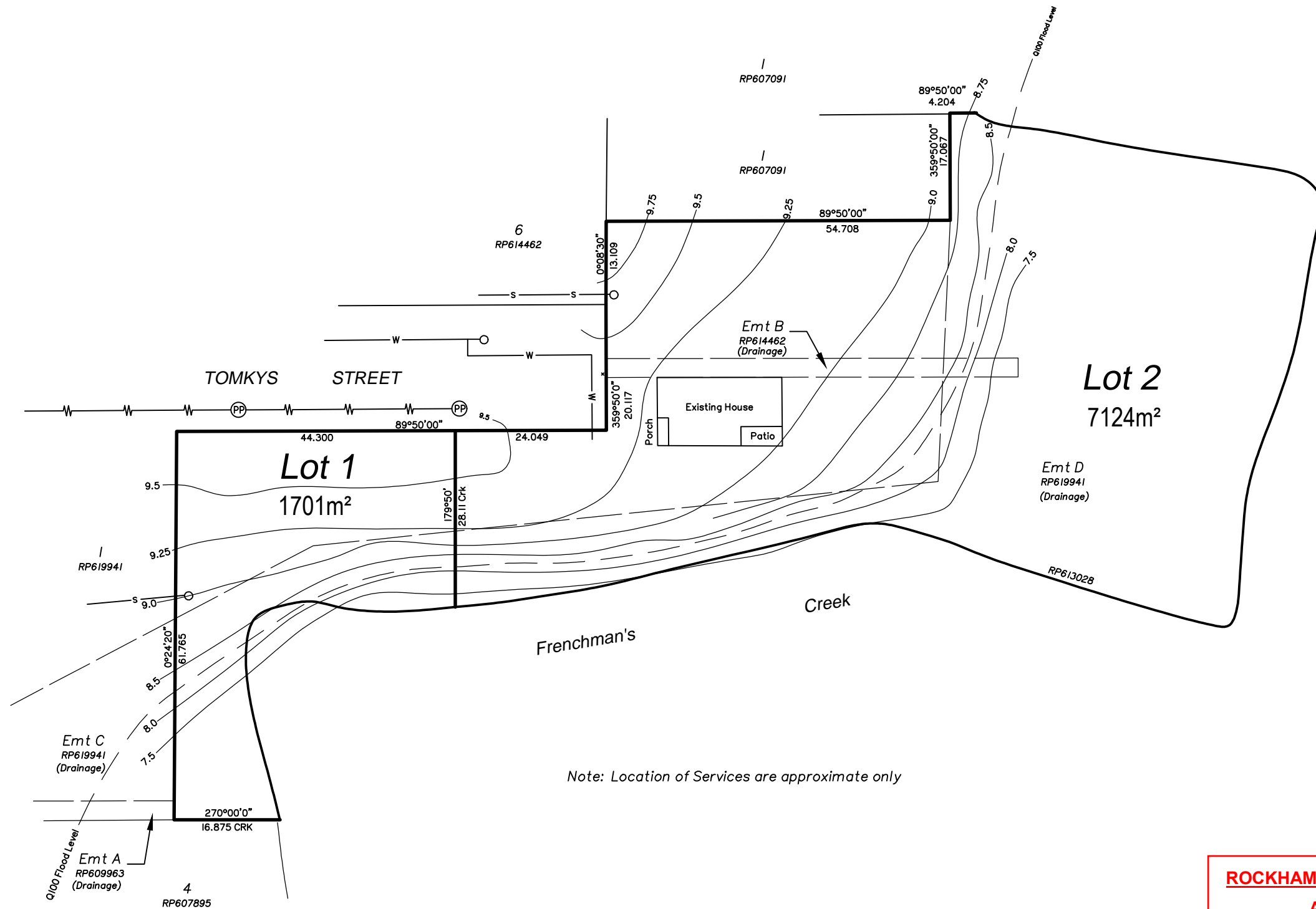
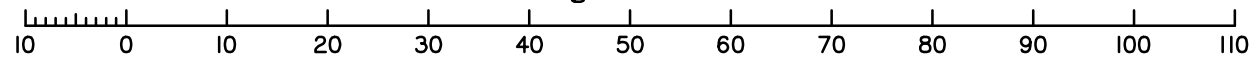


IMPORTANT NOTE

- This plan was prepared for the sole use of the client for the specific purpose of producing a plan. This plan is strictly limited to that purpose and does not apply directly or indirectly and will not be used for any other application, use or matter. The plan is presented without the assumption of a duty of care to any other person (other than the Client) ("Third Party") and may not be relied on by Third Party.
- MPA Surveying will not be liable (in negligence or otherwise) for any direct or indirect loss, damage, liability or claim arising out of or incidental to:
 - a Third Party publishing, using or relying on the plan;
 - MPA Surveying relying on information provided to it by the Client or a Third Party where the information is incorrect, incomplete, inaccurate, out-of-date or unreasonable;
 - any inaccuracies or other faults with information or data sourced from a Third Party;
 - MPA Surveying relying on surface indicators that are incorrect or inaccurate;
 - the Client or any Third Party not verifying information in this plan where recommended by MPA Surveying
 - lodgment of this plan with any local authority, against the recommendation of MPA Surveying
 - the accuracy, reliability, suitability or completeness of any approximations or estimates made or referred to by MPA Surveying
- Without limiting paragraph 1 or 2 above, this plan may not be copied, distributed, or reproduced by any process unless this note is clearly displayed on the plan.
- For reasons of plan presentation, not all of the information can be shown on this plan.



Scale 1:750 - Lengths are in Metres.



ROCKHAMPTON REGIONAL COUNCIL
APPROVED PLANS
 These plans are approved subject to the current conditions of approval associated with
Development Permit No.: D/13-2019
Dated: 26 June 2019



Project: Tomkys Street						Local Government: Rockhampton RC	Locality: North Rockhampton		
Title: Proposed Reconfiguration - Lots 1 and 2 cancelling Lot 2 on RP619941						Co-ord System:	Level Datum: AHD	Origin:	
Client: Clarke	A	Original Issue	8/4/19	NT	KN	Scale: 1:750 at A3	Sheet: 1 of 1	Drawing No: R19004-PROP-001	Revision: A
	Rev.	Reason for Issue or Amendment	Date	Drawn	Checked	Surveyed			